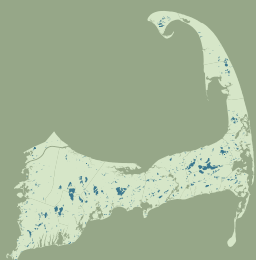


# Chatham Ponds Profile

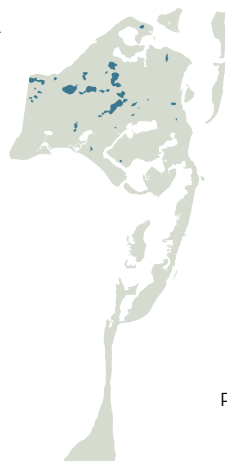
A RESOURCE OF THE CAPE COD FRESHWATER INITIATIVE



Water quality is critical to the vitality of the region's pond ecosystems and coastal embayments. Yet pollutants found in stormwater runoff, and in groundwater by which ponds are recharged, threaten the region's freshwater quality. Understanding the broad issues that impact Cape Cod's freshwater ponds, characteristics of the region's ponds, and actions at the local level all help set a baseline for understanding and action.

## Chatham

TOWN AREA  
10,913 acres



POND AREA  
280 acres

3% of total town area is comprised of freshwater ponds and lakes

### Top 5 Largest Ponds

POND	AREA
1. White Pond	43.0 acres
2. Goose Pond	40.9 acres
3. Lovers Lake	37.6 acres
4. Mill Pond	23.0 acres
5. Schoolhouse Pond	22.5 acres

### Top 5 Deepest Ponds

POND	DEPTH
1. White Pond	59 ft.
2. Goose Pond	52 ft.
3. Stillwater Pond	51 ft.
4. Schoolhouse Pond	47 ft.
5. Lovers Lake	36 ft.

- 37 PONDS
- 7 10+ Acre Ponds
- 24 Named Ponds
- 8 ACRES Average Pond Size
- 35 FEET Average Pond Depth

- 2 Fish Stocked Ponds

- 7 Ponds Adjacent to Cranberry Bogs

- 1 Ponds that Cross Town Boundaries

- 12 Ponds with Public Access

- 7 State Listed Great Ponds

- 13% Impervious Surfaces in Pond 300ft Buffer

- 5 Ponds with Coastal Plain Pondshores

- 19 Ponds with Rare Species Habitat

### Pond Monitoring

Of the town's 82 ponds, 0 have three consecutive years of recent monitoring data and only 43% of all the ponds have available monitoring data. The data record for this monitoring spans 9 years with an average of 0.8 sampling events at each monitored pond per year.

- 16 Ponds Monitored

- 0 Ponds with 3 Consecutive Years of Recent Data (2016-2021)

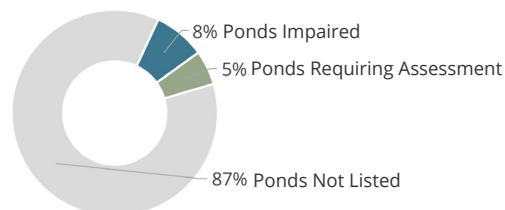
### Water Quality Impairments

A lack of consistent and available monitoring data for all ponds means that we may be underestimating threats to waterbody health.

- 0 Harmful Algal Bloom Advisories Issued by EPA Since 2017

- 5 Ponds listed on MassDEP's Draft 2022 Integrated List of Waters

- 0 Freshwater Bathing Beaches with Sampling Failures for Fecal Coliform in 2022



# Chatham Ponds Profile

A RESOURCE OF THE CAPE COD FRESHWATER INITIATIVE

## Pond Watersheds

The land area that contributes to freshwater ponds and lakes is referred to as a pond watershed. Relatively few pond watersheds have been delineated across the Cape. Land area within pond watersheds is much larger than the water bodies themselves. In Chatham, 6% of the town's total land area is within a delineated pond watershed.

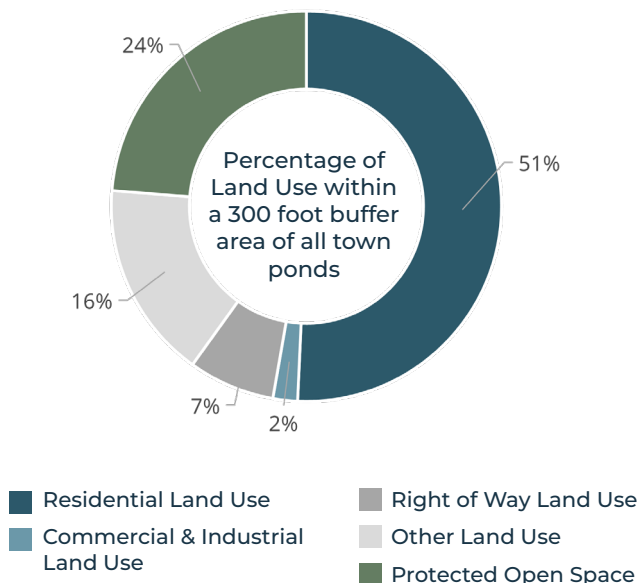


- Freshwater Ponds
- Pond Watershed Area

Some contributing pond watershed areas also extend beyond town boundaries and include additional acreage in neighboring towns.

## Land Use in Pond Buffer Area

Understanding the way that land is used around our freshwater ponds contributes to a better understanding of potential pond impacts, stressors, and viable strategies to protect or restore pond health. **688** acres (or **6%**) of the town's total land area is within 300 feet of a freshwater pond.



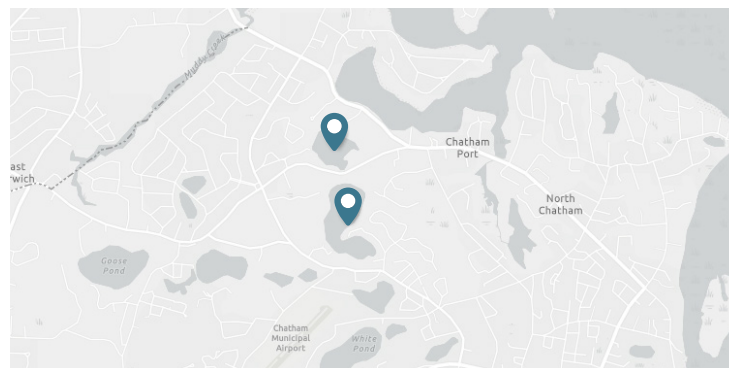
## Documented Town Reports and Actions



## Local Pond Organizations



Independent groups, organizing around a single or multiple ponds, voluntarily conduct educational and advocacy efforts and collect water quality monitoring data, which is not always available or sufficient for regional analysis.

- Chatham Water Watchers
- Friends of Chatham Waterways



## Pond Strategies Implemented

Updates and additional projects will be added as information becomes available. Review project details at: [ccom.link/pond-restoration-projects](https://ccom.link/pond-restoration-projects)

-  Lovers Lake, Alum Treatment
-  Stillwater Pond, Alum Treatment