

Wellfleet 2013 - 2022 Traffic Counts

Year	Begin Date	End Date	Weather	% Trucks	Dir.	ADT	Speed MPH	PEAK HOUR DATA [Date&Day Hour Vol]	Four~Five	AADT		
Wellfleet												
Rt 6 S of Lecount Hollow Rd										Site Code 20842		
2017	7/17/17	7/20/17				Total	23,930	7/19/17 Wed 5 2,038	1,887	18,187		
						NB	11,074		687	8,416		
						SB	12,850		1,200	9,766		
2016	8/23/16	8/26/16				Total	25,313	8/25/16 Thu 16 2,162	2,023	19,238		
						NB	12,358		801	9,392		
						SB	12,945		1,222	9,838		
2014	8/19/14	8/21/14	Clear			Total	25,798	8/20/14 Wed 17 2,114	1,970	19,606		
						NB	12,489		787	9,492		
						SB	13,309		1,183	10,115		
2013	7/17/13	7/19/13	Clear	4.3%		Total	24,074	7/18/13 Thu 17 1,844	1,697	18,296		
						NB	11,814		45	809	701	8,979
						SB	12,255		44	1,035	996	9,314

Wellfleet										
Rt 6 S of Long Pond Rd										Site Code 20678
2014	8/19/14	8/21/14	Clear			Total	19,724	8/20/14 Wed 16 1,623	1,597	14,990
						NB	10,444		653	7,937
						SB	9,282		970	7,054

Wellfleet										
Rt 6 S of Main St										Site Code 21339
2014	8/19/14	8/21/14	Clear			Total	23,271	8/20/14 Wed 16 2,035	1,788	17,686
						NB	12,965		912	9,853
						SB	10,307		1,123	7,833

Wellfleet												
Rt 6 N of Springbrook Rd										Site Code 21500		
2022	9/12/22	9/16/22	Overcast			Total	17,827	9/16/22 Fri 15 1,655	1,457	20,323		
						NB	9,208		50	853	670	10,497
						SB	8,619		48	802	788	9,826
2022	8/22/22	8/26/22	Clear			Total	21,924	8/25/22 Thu 15 1,842	1,690	24,993		
						NB	11,493		49	861	769	13,102
						SB	10,431		47	981	922	11,891
2022	7/12/22	7/14/22	Clear			Total	22,032	7/13/22 Wed 16 1,780	1,773	25,116		
						NB	11,314		49	797	776	12,898
						SB	10,720		47	983	998	12,221
2022	6/6/22	6/8/22	Overcast			Total	15,474	6/7/22 Tue 15 1,409	1,280	17,640		
						NB	6,158		51	500	449	7,020
						SB	9,316		48	908	831	10,620
2022	5/16/22	5/19/22	Rain			Total	15,152	5/18/22 Wed 16 1,331	1,303	17,273		
						NB	7,404		52	529	512	8,441
						SB	7,747		50	802	791	8,832
2022	4/27/22	4/29/22	Overcast			Total	12,809	4/29/22 Fri 15 1,195	1,095	14,602		
						NB	6,737		53	611	481	7,680
						SB	6,073		51	584	614	6,923

Wellfleet 2013 - 2022 Traffic Counts

Year	Begin Date	End Date	Weather	% Trucks	Dir.	ADT	Speed MPH	PEAK HOUR DATA			Four~Five	AADT							
								[Date&Day	Hour	Vol]									
2022	3/14/22	3/18/22	Clear		Total	6,792		3/16/22	Wed	15	638	570	7,743						
														NB	3,344	54	249	205	3,812
														SB	3,448	53	389	365	3,931
2022	2/14/22	2/16/22	Clear		Total	8,195		2/15/22	Tue	8	783	690	9,342						
														NB	4,106	54	456	283	4,681
														SB	4,090	51	327	409	4,663
2022	1/26/22	1/28/22	Clear		Total	10,031		1/27/22	Thu	16	922	902	11,435						
														NB	4,928	54	380	391	5,618
														SB	5,103	51	542	511	5,817
2021	12/20/21	12/24/21	Clear		Total	9,350		12/23/21	Thu	15	957	842	10,659						
														NB	4,045	53	402	339	4,611
														SB	5,305	51	556	503	6,048
2021	11/8/21	11/12/21	Clear		Total	11,410		11/10/21	Wed	16	1,037	940	13,007						
														NB	5,848	54	458	401	6,667
														SB	5,562	51	579	539	6,341
2021	10/11/21	10/15/21	Clear		Total	15,555		10/14/21	Thu	15	1,411	1,329	17,733						
														NB	7,798	52	625	571	8,890
														SB	7,757	50	785	757	8,843
2021	8/9/21	8/13/21	Clear		Total	23,230		8/12/21	Thu	15	1,851	1,768	26,482						
														NB	12,134	52	903	799	13,833
														SB	11,096	50	948	969	12,649
2020	8/17/20	8/21/20	Clear		Total	20,698		8/19/20	Wed	15	1,876	1,696	15,730						
														NB	9,417	50	756	683	7,157
														SB	11,281	47	1,120	1,013	8,574
2020	7/22/20	7/24/20	Clear		Total	20,051		7/23/20	Thu	15	1,573	1,542	15,239						
														NB	9,988	51	692	635	7,591
														SB	10,063	48	881	908	7,648
2020	6/15/20	6/19/20	Clear		Total	16,815		6/18/20	Thu	16	1,542	1,426	14,965						
														NB	8,384	53	656	571	7,462
														SB	8,432	50	886	855	7,504
2019	10/29/19	11/1/19	Overcast		Total	11,602		10/30/19	Wed	15	1,099	950	12,008						
														NB	6,105	53	500	452	6,319
														SB	5,497	50	599	498	5,689
2019	9/16/19	9/19/19	Mixed		Total	16,331		9/18/19	Wed	15	1,432	1,398	15,025						
														NB	8,387	51	649	615	7,716
														SB	7,945	49	783	783	7,309
2019	8/19/19	8/21/19	Clear		Total	22,888		8/20/19	Tue	14	1,837	1,783	17,395						
														NB	11,918	50	1,027	826	9,058
														SB	10,970	47	810	958	8,337
2019	7/22/19	7/24/19	Overcast		Total	20,983		7/23/19	Tue	11	1,600	1,587	15,947						
														NB	11,200	49.0	895	820	8,512
														SB	9,783	42.5	705	767	7,435
2019	6/19/19	6/21/19			Total	19,405		6/20/19	Thu	15	1,577	1,525	17,270						
														NB	10,512	51.0	827	727	9,356
														SB	8,893	48.0	750	798	7,915

Wellfleet 2013 - 2022 Traffic Counts

Year	Begin Date	End Date	Weather	% Trucks	Dir.	ADT	Speed MPH	PEAK HOUR DATA			Four~Five	AADT						
								[Date&Day	Hour	Vol]								
2019	5/22/19	5/24/19			Total	17,562		5/23/19 Thu	15	1,415	1,391	16,860						
													NB	9,854	52.0	770	684	9,460
													SB	7,708	50.0	645	707	7,400
2019	4/9/19	4/12/19	Overcast	Total	11,903		4/12/19 Fri	15	1,137	964	12,617							
												NB	6,399	53	559	443	6,783	
												SB	5,505	51	578	521	5,835	
2019	3/13/19	3/15/19	Overcast	Total	10,532		3/15/19 Fri	15	973	864	12,638							
												NB	5,522	54	471	382	6,626	
												SB	5,011	52	502	482	6,013	
2019	2/11/19	2/14/19	Clear	Total	9,128		2/13/19 Wed	16	891	760	11,410							
												NB	4,507	53.0	378	310	5,634	
												SB	4,621	51.0	513	450	5,776	
2019	1/14/19	1/17/19	Clear	Total	9,598		1/16/19 Wed	8	899	818	12,093							
												NB	4,729		486	336	5,959	
												SB	4,869		413	481	6,135	
2018	12/10/1	12/13/1	Clear	Total	10,272		12/11/18 Tue	16	956	919	11,710							
												NB	5,030		383	372	5,734	
												SB	5,242		573	547	5,976	
2018	11/5/18	11/8/18	Clear	Total	10,845		11/7/18 Wed	15	1,067	936	11,713							
												NB	5,354		465	352	5,782	
												SB	5,491		602	584	5,930	
2018	10/22/1	10/26/1	Clear	Total	12,824		10/25/18 Thu	15	1,222	1,122	12,696							
												NB	6,491		499	466	6,426	
												SB	6,335		723	656	6,272	

Wellfleet Truro

Rt 6 @ Well/Trur TL

Site Code 20679

2022	9/12/22	9/16/22	Overcast	Total	13,297		9/16/22 Fri	15	1,290	1,075	15,159						
												NB	6,720	51	612	439	7,661
												SB	6,577	50	679	635	7,498
2022	8/22/22	8/26/22	Clear	Total	16,109		8/25/22 Thu	11	1,311	1,234	18,364						
												NB	8,171	50	790	489	9,315
												SB	7,937	49	521	746	9,048
2022	7/12/22	7/14/22	Clear	Total	16,468		7/13/22 Wed	11	1,283	1,289	18,774						
												NB	8,287	51	821	482	9,447
												SB	8,181	50	462	808	9,326
2022	6/6/22	6/8/22	Overcast	Total	10,768		6/7/22 Tue	16	950	879	12,276						
												NB	4,941	51	324	316	5,633
												SB	5,827	50	625	562	6,643
2022	5/16/22	5/19/22	Rain	Total	10,584		5/18/22 Wed	15	927	870	12,066						
												NB	5,073	52	356	315	5,783
												SB	5,511	52	571	555	6,283
2022	4/27/22	4/29/22	Overcast	Total	8,475		4/29/22 Fri	15	844	710	9,662						
												NB	4,208	53	354	269	4,797
												SB	4,268	53	491	441	4,866

Wellfleet 2013 - 2022 Traffic Counts

Year	Begin Date	End Date	Weather	% Trucks	Dir.	ADT	Speed MPH	PEAK HOUR DATA			Four~Five	AADT
								[Date&Day	Hour	Vol]		
2022	3/14/22	3/18/22	Clear		Total	10,124		3/16/22 Wed	15	910	700	11,541
					NB	5,108	54			407	323	5,823
					SB	5,016	51			503	377	5,718
2022	2/14/22	2/16/22	Clear		Total	5,521		2/15/22 Tue	15	546	482	6,294
					NB	2,658	54			214	178	3,030
					SB	2,863	53			332	303	3,264
2022	1/26/22	1/28/22	Clear		Total	6,598		1/27/22 Thu	16	652	609	7,522
					NB	3,240	54			235	231	3,694
					SB	3,358	53			417	377	3,828
2021	12/20/2	12/24/2	Overcast		Total	6,069		12/21/21 Tue	16	664	551	6,919
					NB	2,844	53			251	225	3,242
					SB	3,226	53			413	326	3,678
2021	11/8/21	11/12/2	Clear		Total	6,895		11/9/21 Tue	15	685	566	7,860
					NB	3,175	53			221	183	3,620
					SB	3,720	52			464	383	4,241
2021	10/11/2	10/15/2	Clear		Total	10,903		10/15/21 Fri	15	1,072	946	12,429
					NB	5,392				523	375	6,147
					SB	5,511				549	569	6,283
2018	8/13/18	8/15/18			Total	18,820		8/14/18 Tue	16	1,453	1,509	14,303
					NB	9,422				550	587	7,161
					SB	9,398				903	922	7,142
2017	7/17/17	7/20/17			Total	15,870		7/19/17 Wed	11	1,287	1,206	12,061
					NB	8,658				812	506	6,580
					SB	7,205				474	700	5,476
2016	8/23/16	8/25/16			Total	17,994		8/24/16 Wed	17	1,435	1,425	13,675
					NB	8,845				554	545	6,722
					SB	9,145				881	880	6,950
2015	7/13/15	7/16/15			Total	16,685		7/15/15 Wed	15	1,373	1,201	12,681
					NB	8,821				656	483	6,704
					SB	7,854				717	717	5,969

Wellfleet

Rt 6 N of Wellfleet Drive In

Site Code 21357

2015	7/13/15	7/16/15			Total	24,554		7/15/15 Wed	12	2,060	1,822	18,661
					NB	12,348				1,210	768	9,384
					SB	12,196				850	1,054	9,269

Wellfleet

Bound Brook Island Rd W of Pheasant Run Rd

Site Code 21312

2013	7/17/13	7/19/13	Clear	4.5%	Total	401		7/18/13 Thu	11	39	28	305
					EB	262	26			22	16	199
					WB	142	1800			17	11	108

Wellfleet 2013 - 2022 Traffic Counts

Year	Begin Date	End Date	Weather	% Trucks	Dir.	ADT	Speed MPH	PEAK HOUR DATA [Date&Day Hour Vol]	Four~Five	AADT		
Wellfleet												
Briar Ln W of Rt 6										Site Code 20660		
2015	7/28/15	7/30/15	Clear			Total	2,800	7/29/15 Wed 10 214	201	2,128		
						EB	1,214		74	923		
						WB	1,590		127	1,208		
2013	7/17/13	7/19/13	Clear	3.6%		Total	2,692	7/18/13 Thu 15 226	180	2,046		
						EB	1,144		31	91	60	869
						WB	1,544		30	135	120	1,173
Wellfleet												
Cahoon Hollow Rd E of Rt 6										Site Code 20661		
2014	8/27/14	8/29/14	Clear			Total	2,010	8/28/14 Thu 13 209	176	1,528		
						EB	1,300		133	119	988	
						WB	710		76	58	540	
Wellfleet												
Commercial St S of Holbrook Ave										Site Code 20662		
2014	8/13/14	8/15/14	Overcast			Total	7,354	8/14/14 Thu 19 676	543	5,589		
						NB	3,614		319	292	2,747	
						SB	3,743		357	251	2,845	
Wellfleet												
Cove Rd W of Rt 6										Site Code 21287		
2022	8/17/22	8/19/22	Rain	10.6%		Total	1,752	8/18/22 Thu 12 175	118	1,997		
						EB	862		29	95	56	983
						WB	890		29	80	62	1,015
Wellfleet												
East Commercial St S of Main St										Site Code 20663		
2022	7/12/22	7/14/22	Clear			Total	5,110	7/13/22 Wed 15 400	346	5,825		
						NB	2,665		29	204	180	3,038
						SB	2,445		32	196	165	2,787
2021	7/20/21	7/23/21	Clear	12.8%		Total	5,391	7/21/21 Wed 12 458	355	6,146		
						NB	2,905		28.6	235	187	3,312
						SB	2,490		28.6	223	168	2,839
Wellfleet												
Gross Hill Rd E of Rt 6										Site Code 20664		
2015	7/28/15	7/30/15	Clear			Total	1,451	7/29/15 Wed 15 135	131	1,103		
						EB	419		27	45	318	
						WB	1,034		108	86	786	
Wellfleet												
Gross Hill Rd W of Ocean View Dr										Site Code 21309		
2013	7/17/13	7/19/13	Clear	0.6%		Total	1,389	7/18/13 Thu 17 142	129	1,056		
						EB	644		16	49	58	489
						WB	746		19	93	72	567

Wellfleet 2013 - 2022 Traffic Counts

Year	Begin Date	End Date	Weather	% Trucks	Dir.	ADT	Speed MPH	PEAK HOUR DATA [Date&Day Hour Vol]	Four~ Five	AADT
------	------------	----------	---------	----------	------	-----	-----------	---------------------------------------	---------------	------

Wellfleet

Gull Pond Rd E of Rt 6

Site Code 20665

2022	7/12/22	7/14/22	Clear		Total	1,110		7/13/22 Wed	17	109	95	1,265		
2020	7/20/20	7/22/20	Overcast		Total	968		7/21/20 Tue	17	94	79	736		
2019	7/16/19	7/19/19	Clear		Total	894		7/17/19 Wed	17	92	71	679		
2016	7/18/16	7/20/16	Clear		Total	1,016		7/19/16 Tue	15	91	91	772		

Wellfleet

LeCount Hollow Rd E of Rt 6

Site Code 20666

2017	7/19/17	7/21/17	Mixed		Total	3,260		7/20/17 Thu	16	287	261	2,478		

Wellfleet

LeCount Hollow Rd E of CCRT

Site Code 21306

2013	7/9/13	7/10/13	Clear	3.5%	Total	2,251		7/9/13 Tue	17	169	166	1,711		

Wellfleet

Lieutenant Island Rd W of Rt 6

Site Code 20667

2022	7/12/22	7/14/22	Clear	10.4%	Total	1,162		7/13/22 Wed	13	117	86	1,325		
2019	8/19/19	8/21/19	Clear		Total	1,469		8/20/19 Tue	11	135	111	1,116		
2016	7/18/16	7/20/16			Total	1,369		7/19/16 Tue	10	113	114	1,040		

Wellfleet

Long Pond Rd @ Rt 6 Overpass

Site Code 20668

2021	7/20/21	7/23/21	Clear		Total	1,088		7/21/21 Wed	3	121	110	1,240		
2018	7/9/18	7/11/18	Clear		Total	1,007		7/10/18 Tue	16	97	99	765		

Wellfleet 2013 - 2022 Traffic Counts

Year	Begin Date	End Date	Weather	% Trucks	Dir.	ADT	Speed MPH	PEAK HOUR DATA			Four~Five	AADT
								[Date&Day	Hour	Vol]		
2015	7/28/15	7/30/15	Clear		Total	1,296		7/29/15 Wed	17	135	113	985
					EB	601				39	51	457
					WB	702				96	62	534

Wellfleet

Long Pond Rd W of Ocean View Dr

Site Code 21308

2013	7/8/13	7/10/13	Clear	2.3%	Total	672		7/9/13 Tue	15	54	47	511
					EB	288	16			24	14	219
					WB	382	24			30	32	290

Wellfleet

Main St W of Rt 6

Site Code 20670

2022	7/12/22	7/14/22	Clear		Total	8,365		7/13/22 Wed	12	691	591	9,536
					EB	4,614	30			395	323	5,260
					WB	3,751	28			296	268	4,276
2021	7/20/21	7/23/21	Clear		Total	9,891		7/22/21 Thu	12	753	693	11,276
					EB	5,542	32			436	375	6,318
					WB	4,350	29			316	319	4,959
2020	7/20/20	7/22/20	Overcast		Total	7,468		7/21/20 Tue	12	598	567	5,676
					EB	3,580	31			288	304	2,721
					WB	3,887	32			310	263	2,954
2019	7/16/19	7/19/19	Clear		Total	8,849		7/17/19 Wed	11	736	681	6,725
					EB	4,526				355	368	3,440
					WB	4,320				381	314	3,283
2018	7/9/18	7/11/18	Clear		Total	9,087		7/10/18 Tue	12	680	678	6,906
					EB	4,712				328	361	3,581
					WB	4,376				352	318	3,326
2017	7/19/17	7/21/17	Mixed	4.8%	Total	9,956		7/20/17 Thu	15	720	712	7,567
					EB	5,188	29			392	382	3,943
					WB	4,768	29			328	329	3,624
2016	7/18/16	7/20/16	Clear		Total	9,445		7/19/16 Tue	15	727	670	7,178
					EB	4,738				408	341	3,601
					WB	4,709				319	329	3,579
2014	8/19/14	8/21/14	Clear		Total	11,190		8/20/14 Wed	17	808	792	8,504
					EB	6,341				374	426	4,819
					WB	4,846				433	365	3,683
2013	7/8/13	7/11/13	Mixed		Total	9,694		7/9/13 Tue	15	822	739	7,367
					EB	5,299				448	412	4,027
					WB	4,394				374	327	3,339

Wellfleet

Main St @ MethodistChurch

Site Code 20669

2017	7/19/17	7/21/17	Mixed		Total	6,147		7/20/17 Thu	17	500	498	4,672
					EB	2,978				214	245	2,263
					WB	3,171				286	253	2,410

Wellfleet 2013 - 2022 Traffic Counts

Year	Begin Date	End Date	Weather	% Trucks	Dir.	ADT	Speed MPH	PEAK HOUR DATA			Four~Five	AADT
								[Date&Day	Hour	Vol]		
2014	8/13/14	8/15/14	Overcast		Total	5,953		8/14/14 Thu	16	506	492	4,524
					EB	3,024				247	259	2,298
					WB	2,932				259	233	2,228

Wellfleet

Marconi Beach Rd E of Marconi Beach Site Rd

Site Code 21305

2013	7/17/13	7/19/13	Clear	1.8%	Total	2,176		7/18/13 Thu	17	235	232	1,654
					EB	1,050	32			198	179	798
					WB	1,127	30			37	54	857

Wellfleet

Ocean View Dr N of LeCount Hollow Rd

Site Code 20671

2013	7/8/13	7/10/13	Clear	5.6%	Total	1,892		7/9/13 Tue	17	134	136	1,438
					NB	1,000	32			71	58	760
					SB	888	35			63	78	675

Wellfleet

Ocean View Dr N of Long Pond Rd

Site Code 21307

2013	8/20/13	8/22/13	Clear	0.7%	Total	1,385		8/21/13 Wed	15	152	136	1,053
					NB	750	35			88	65	570
					SB	636	37			64	72	483

Wellfleet

Ocean View Dr S of Long Pond Rd

Site Code 20672

2022	7/12/22	7/14/22	Clear	3.1%	Total	1,659		7/13/22 Wed	10	180	136	1,891
					NB	888	31			98	66	1,012
					SB	771	31			82	70	879
2013	7/15/13	7/17/13	Clear		Total	1,467		7/15/13 Mon	16	156	148	1,115
					NB	822				84	87	625
					SB	645				72	61	490
2013	7/10/13	7/12/13	Clear		Total	1,180		7/12/13 Fri	12	113	102	897
					NB	638				71	55	485
					SB	541				42	48	411
2013	7/8/13	7/9/13	Clear		Total	1,121		7/8/13 Mon	15	138	112	852
					NB	616				79	57	468
					SB	506				59	55	385

Wellfleet

Ocean View Dr N of White Crest Beach

Site Code 20673

2022	7/12/22	7/14/22	Clear		Total	2,135		7/13/22 Wed	17	223	174	2,434
					NB	1,085	19			121	85	1,237
					SB	1,050	19			101	91	1,197
2013	7/8/13	7/10/13	Clear		Total	1,702		7/9/13 Tue	15	135	126	1,294
					NB	890				72	60	676
					SB	810				63	66	616

Wellfleet 2013 - 2022 Traffic Counts

Year	Begin Date	End Date	Weather	% Trucks	Dir.	ADT	Speed MPH	PEAK HOUR DATA [Date&Day Hour Vol]	Four~ Five	AADT
------	------------	----------	---------	----------	------	-----	-----------	---------------------------------------	---------------	------

Wellfleet

Pine Point Road W of Rt 6

Site Code 21379

2015	7/28/15	7/30/15	Clear	Total	245			7/29/15 Wed	16	27	21	186						
													EB	119		16	12	90
													WB	126		11	9	96

Wellfleet

Pole Dyke Rd S of Bound Brook Rd

Site Code 20739

2021	7/20/21	7/23/21	Clear	Total	1,020			7/22/21 Thu	11	116	50	1,163						
													NB	545	36	55	28	621
													SB	477	35	61	23	544
2018	7/9/18	7/11/18	Clear	Total	1,075			7/10/18 Tue	12	126	71	817						
													NB	459		61	32	349
													SB	608		66	37	462
2014	8/13/14	8/15/14	Overcast	Total	1,231			8/14/14 Thu	11	120	84	936						
													NB	569		52	39	432
													SB	659		68	45	501

Wellfleet

School St W of Rt 6

Site Code 21310

2013	7/17/13	7/19/13	Clear	4.0%	Total	1,164			7/18/13 Thu	16	107	103	885						
														EB	542	21	47	48	412
														WB	620	17	60	54	471

Wellfleet

West Main St N of Old Chequesett Neck Rd

Site Code 21311

2013	7/17/13	7/19/13	Clear	2.8%	Total	1,947			7/18/13 Thu	14	190	111	1,480						
														NB	993	24	97	59	755
														SB	951	26	93	52	723

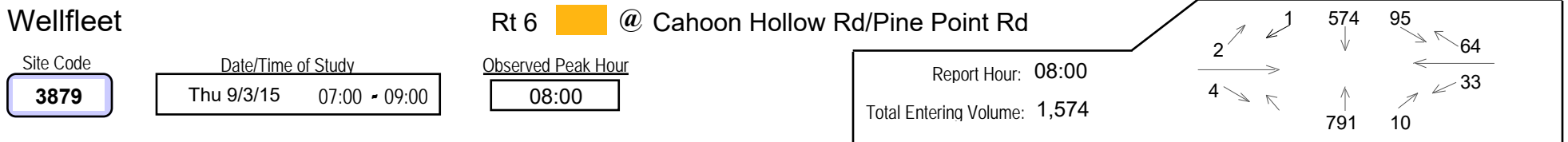
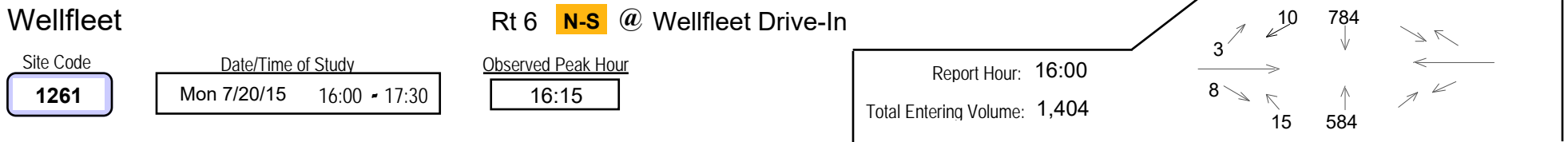
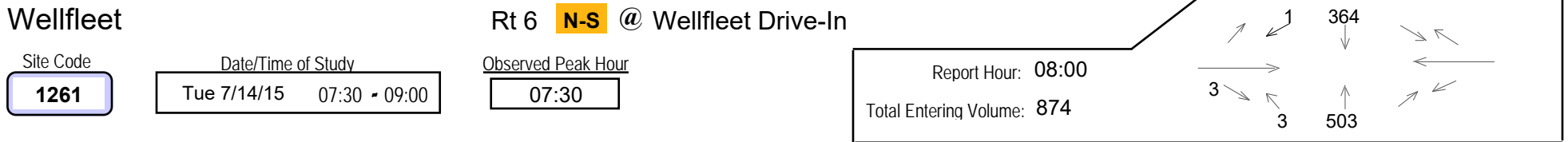
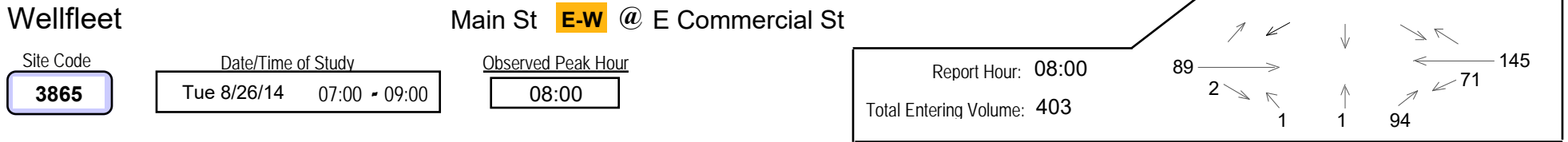
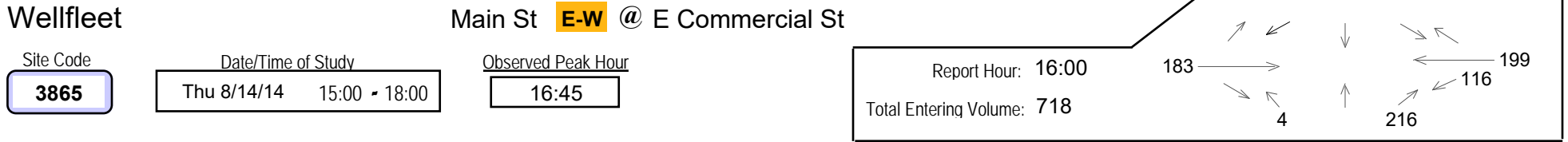

Wellfleet

West Rd W of Rt 6

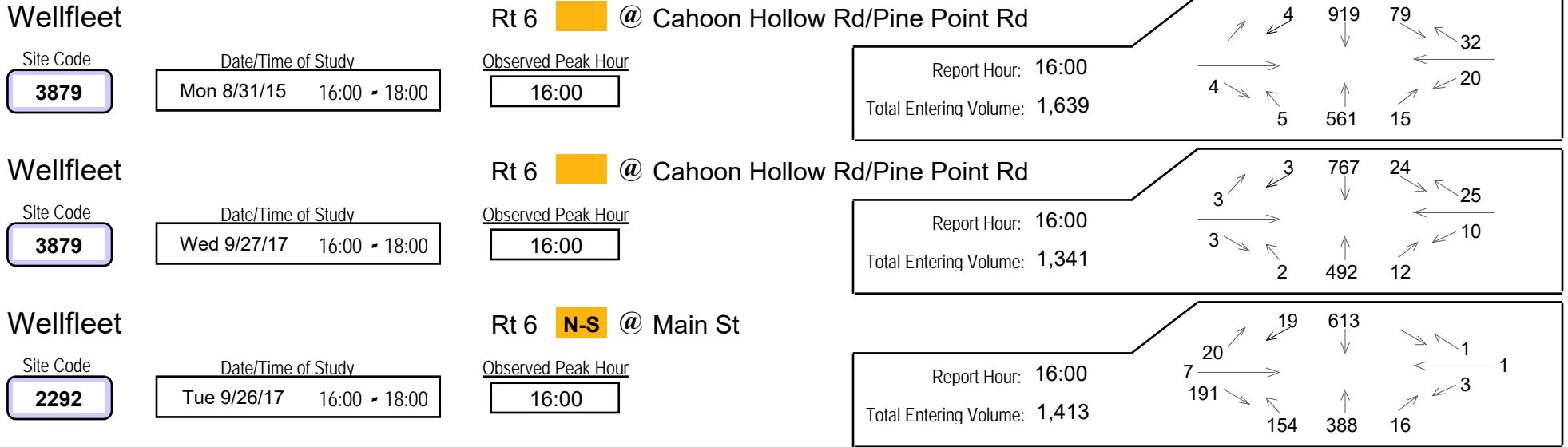
Site Code 20680

2014	8/19/14	8/21/14	Clear	Total	2,320			8/20/14 Wed	12	347	188	1,763							
													EB	1,323		263	67	1,005	
													WB	997		84	123	758	
2013	7/17/13	7/19/13	Clear	3.3%	Total	2,179			7/18/13 Thu	12	237	174	1,656						
														EB	978	32	63	111	743
														WB	1,205	32	174	64	916

Wellfleet Turning Movement Counts (2013-2022)



Wellfleet Turning Movement Counts (2013-2022)



Wellfleet Bicycle & Pedestrian Counts (2013-2022)

BPSite#	5159	Cape Cod Rail Trail		S of	LeCount Hollow Rd	
7/2/2013	7:00 AM	to	7:00 PM	% Helmet	Wellfleet	
NB	624	Bicyclists	1,013	77.6	Walkers	83
SB	550	Skaters	9	100.0	Joggers	48
All Total	1,174	Other	4		Child In Carrier	17
					Wheelchairs	0

"N" denotes not performed by CCC

BPSite#	5220	Cape Cod Rail Trail		Btw	Lecount Hollow Rd &	
7/2/2013	8:00 AM	to	6:00 PM	% Helmet	Wellfleet	
NB	201	Bicyclists	336	69.9	Walkers	36
SB	183	Skaters	2	100.0	Joggers	6
All Total	384	Other	1		Child In Carrier	3
					Wheelchairs	0

"N" denotes not performed by CCC

BPSite#	5159	Cape Cod Rail Trail		S of	LeCount Hollow Rd	
8/3/2015	10:15	to	11:45	% Helmet	Wellfleet	
		Bicyclists	243		Walkers	21
		Skaters	1		Joggers	5
All Total	330	Other			Child In Carrier	60
					Wheelchairs	

"N" denotes not performed by CCC

BPSite#	5228	Rt 6		Btw	Main St & Cahoon Hollow	
7/3/2017	8:00 AM	to	5:00 PM	% Helmet	Wellfleet	
NB	87	Bicyclists	175		Walkers	27
SB	115	Skaters			Joggers	
All Total	202	Other			Child In Carrier	
					Wheelchairs	

"N" denotes not performed by CCC

BPSite#	5220	Cape Cod Rail Trail		Btw	Lecount Hollow Rd &	
7/6/2017	7:00 AM	to	7:00 PM	% Helmet	Wellfleet	
NB	508	Bicyclists	840		Walkers	105
SB	437	Skaters			Joggers	
All Total	945	Other			Child In Carrier	
					Wheelchairs	

"N" denotes not performed by CCC

BPSite#	5234	Long Pond Rd		@	Main St	
7/5/2018	8:00 AM	to	5:00 PM	% Helmet	Wellfleet	
EB	171	Bicyclists	258	90.7	Walkers	61
WB	156	Skaters	0	?	Joggers	6
All Total	327	Other	0		Child In Carrier	2
					Wheelchairs	0

"N" denotes not performed by CCC

Wellfleet Bicycle & Pedestrian Counts (2013-2022)

BPSite#	5239	Route 6	@	Cove Rd
7/2/2019	7:00 AM	to	7:00 PM	% Helmet
	189	Bicyclists	131	Walkers
		Skaters		58
		Other		
All Total	189			Child In Carrier
				Wheelchairs

Wellfleet

"N" denotes not performed by CCC

BPSite#	5250	Route 6	@	Briar Lane
07/07/2022	8:00 AM	to	3:00 PM	% Helmet
Rt 6	52	Bicyclists	61	Walkers
Briar	22	Skaters		13
		Other		
All Total	74			Child In Carrier
				Wheelchairs

Wellfleet

"N" denotes not performed by CCC