



# Truro 2013 - 2022 Traffic Counts

Year	Begin Date	End Date	Weather	% Trucks	Dir.	ADT	Speed MPH	PEAK HOUR DATA [Date&Day Hour Vol]	Four~ Five	AADT				
Truro														
Rt 6 N of Rt 6A										Site Code 20798				
2017	7/17/17	7/20/17				<b>Total</b>	<b>18,076</b>	7/19/17 Wed 11 1,439	1,424	13,738				
						NB	9,204				906	547	6,995	
						SB	8,869				533	877	6,740	
2014	8/4/14	8/7/14				<b>Total</b>	<b>19,386</b>	8/6/14 Wed 15 1,694	1,587	14,733				
						NB	9,762				864	603	7,419	
						SB	9,617				830	984	7,309	
Truro														
Rt 6 S of Rt 6A										Site Code 20690				
2017	7/17/17	7/20/17				<b>Total</b>	<b>18,031</b>	7/19/17 Wed 11 1,453	1,450	13,704				
						NB	9,213				898	559	7,002	
						SB	8,813				556	892	6,698	
Truro														
Rt 6 S of Castle Rd										Site Code 20689				
2013	7/15/13	7/18/13				<b>Total</b>	<b>17,713</b>	7/17/13 Wed 15 1,444	1,384	13,462				
						NB	8,605				632	567	6,540	
						SB	9,097				811	815	6,914	
Truro Provincetown														
Rt 6 @ Trur/Prov TL										Site Code 20692				
2021	12/20/2	12/24/2	Clear			<b>Total</b>	<b>4,734</b>	12/23/21 Thu 15 488	398	5,397				
						NB	2,223				56	212	153	2,534
						SB	2,512				58	276	244	2,864
2021	11/8/21	11/12/2	Clear			<b>Total</b>	<b>5,740</b>	11/11/21 Thu 15 568	458	6,544				
						NB	3,034				58	272	175	3,459
						SB	2,707				56	296	283	3,086
2021	10/11/2	10/15/2	Clear			<b>Total</b>	<b>6,881</b>	10/14/21 Thu 16 612	602	7,844				
						NB	2,751				54	198	188	3,136
						SB	4,130				56	414	413	4,708
2018	8/13/18	8/15/18				<b>Total</b>	<b>16,248</b>	8/14/18 Tue 15 1,269	1,251	12,348				
						NB	8,174				459	493	6,212	
						SB	8,074				810	758	6,136	
2017	7/17/17	7/20/17				<b>Total</b>	<b>14,910</b>	7/19/17 Wed 4 1,173	1,200	11,332				
						NB	7,442				444	440	5,656	
						SB	7,462				729	760	5,671	
2016	8/22/16	8/25/16				<b>Total</b>	<b>15,528</b>	8/24/16 Wed 15 1,285	1,213	11,801				
						NB	7,727				563	473	5,873	
						SB	7,797				722	740	5,926	
2015	8/17/15	8/19/15	Clear			<b>Total</b>	<b>14,812</b>	8/18/15 Tue 11 1,107	1,022	11,257				
						NB	6,477				63	355	526	4,923
						SB	8,336					752	496	6,335
2015	8/11/15	8/14/15	Overcast			<b>Total</b>	<b>14,842</b>	8/13/15 Thu 14 1,126	986	11,280				
						NB	6,361				63	447	483	4,834
						SB	8,485					679	504	6,449

# Truro 2013 - 2022 Traffic Counts

Year	Begin Date	End Date	Weather	% Trucks	Dir.	ADT	Speed MPH	PEAK HOUR DATA [Date&Day Hour Vol]	Four~ Five	AADT					
Truro															
Rt 6 N of Truro Central School										Site Code 20693					
2016	8/22/16	8/25/16			Total	20,352		8/24/16 Wed 16 1,724	1,634	15,468					
											NB	10,296	720	657	7,825
											SB	10,049	1,004	977	7,637
Truro															
Rt 6A (Shore Rd) N of Rt 6										Site Code 20695					
2015	7/29/15	7/31/15	Clear	9.9%	Total	3,545		7/30/15 Thu 12 316	275	2,694					
											NB	1,740	30	117	1,322
											SB	1,806	27	158	1,373
Truro															
Rt 6A (Shore Rd) N of Pond Rd/Highland										Site Code 20803					
2015	8/3/15	8/5/15	Clear	9.0%	Total	3,371		8/4/15 Tue 11 314	291	2,562					
											NB	1,724	31	130	1,310
											SB	1,646	34	161	1,251
2013	7/30/13	8/1/13	Clear	8.9%	Total	2,915		7/31/13 Wed 15 245	233	2,215					
											NB	1,445	35	100	1,098
											SB	1,468	33	133	1,116
Truro															
Rt 6A (Shore Rd) S of Pond Rd/Highland Rd										Site Code 7152					
2017	8/14/17	8/16/17	Mixed	3.8%	Total	3,361		8/15/17 Tue 15 363	292	2,554					
											NB	1,671	27	157	1,270
											SB	1,690	28	134	1,284
2016	7/19/16	7/21/16	Clear	8.5%	Total	3,155		7/20/16 Wed 12 298	265	2,398					
											NB	1,635	29	139	1,243
											SB	1,518	31	126	1,154
2015	8/3/15	8/5/15	Clear	6.8%	Total	3,570		8/4/15 Tue 11 341	304	2,713					
											NB	1,760	27	134	1,338
											SB	1,808	30	170	1,374
Truro															
Rt 6A (Shore Rd) N of Stotts Crossing										Site Code 21303					
2015	8/3/15	8/5/15	Clear	6.9%	Total	3,771		8/4/15 Tue 10 325	293	2,866					
											NB	1,937	30	146	1,472
											SB	1,836	35	147	1,395
2013	8/20/13	8/22/13	Clear	8.9%	Total	3,880		8/21/13 Wed 16 310	308	2,949					
											NB	2,047	37	151	1,556
											SB	1,832	38	157	1,392
Truro Provincetown															
Rt 6A (Shore Rd) @ Trur/Prov TL										Site Code 20696					
2022	7/19/22	7/21/22	Clear		Total	3,312		7/20/22 Wed 11 263	255	3,776					
											NB	1,785	34	126	2,035
											SB	1,528	33	129	1,742

# Truro 2013 - 2022 Traffic Counts

Year	Begin Date	End Date	Weather	% Trucks	Dir.	ADT	Speed MPH	PEAK HOUR DATA			Four~Five	AADT						
								[Date&Day	Hour	Vol]								
2021	7/20/21	7/23/21	Clear		Total	3,085		7/22/21 Thu	4	265	235	3,517						
													NB	1,511	34	129	114	1,723
													SB	1,574	34	136	121	1,794
2020	8/4/20	8/7/20	Clear		Total	3,145		8/6/20 Thu	17	271	257	2,390						
													NB	1,672	35	145	134	1,271
													SB	1,472	34	126	123	1,119
2019	8/5/19	8/8/19	Clear		Total	3,500		8/6/19 Tue	15	305	264	2,660						
													NB	1,743		155	123	1,325
													SB	1,757		150	141	1,335
2018	8/7/18	8/10/18	Clear		Total	3,766		8/9/18 Thu	15	302	276	2,862						
													NB	1,967		156	138	1,495
													SB	1,798		146	137	1,366
2017	7/18/17	7/20/17	Mixed	10.0%	Total	3,507		7/19/17 Wed	11	290	264	2,665						
													NB	1,697	34	156	117	1,290
													SB	1,808	33	134	147	1,374
2016	7/19/16	7/21/16	Clear		Total	3,681		7/20/16 Wed	11	300	280	2,798						
													NB	2,027		179	153	1,541
													SB	1,661		121	128	1,262
2015	8/17/15	8/19/15	Clear		Total	3,670		8/17/15 Mon	17	286	255	2,789						
													NB	1,864		141	120	1,417
													SB	1,812	33	145	136	1,377
2015	8/13/15	8/14/15	Overcast		Total	3,638		8/14/15 Fri	18	277	270	2,765						
													NB	1,849		157	133	1,405
													SB	1,789	33	120	137	1,360
2014	8/25/14	8/29/14	Clear		Total	3,250		8/27/14 Wed	15	269	238	2,470						
													NB	1,671		133	113	1,270
													SB	1,578		135	125	1,199
2013	8/20/13	8/22/13	Clear		Total	3,731		8/21/13 Wed	16	289	278	2,836						
													NB	1,958		149	133	1,488
													SB	1,773		140	145	1,347

Truro

Castle Rd W of Rt 6

Site Code 20681

2015	7/27/15	7/29/15	Overcast	9.5%	Total	1,513		7/28/15 Tue	12	129	112	1,150						
													EB	731	35	56	58	556
													WB	779	33	73	54	592

Truro

Castle Rd E of Bridge

Site Code 20762

2013	7/30/13	8/1/13	Clear		Total	1,157		7/31/13 Wed	11	107	82	879						
													EB	626		68	51	476
													WB	530		39	31	403

# Truro 2013 - 2022 Traffic Counts

Year	Begin Date	End Date	Weather	% Trucks	Dir.	ADT	Speed MPH	PEAK HOUR DATA [Date&Day Hour Vol]			Four~Five	AA DT
Truro												
Castle Rd E of Corn Hill Rd											Site Code 21349	
2017	8/16/17	8/18/17	Mixed	2.3%	<b>Total</b>	<b>1,028</b>		<b>8/17/17 Thu</b>	<b>17</b>	<b>112</b>	<b>82</b>	<b>781</b>
					EB	529	28			76	40	402
					WB	498	26			36	42	378
2015	7/27/15	7/29/15	Overcast	10.2%	<b>Total</b>	<b>1,284</b>		<b>7/28/15 Tue</b>	<b>16</b>	<b>115</b>	<b>104</b>	<b>976</b>
					EB	665	30			65	57	505
					WB	616	34			50	47	468
Truro												
Castle Rd E of Meetinghouse Rd											Site Code 21348	
2015	7/27/15	7/29/15	Overcast	5.9%	<b>Total</b>	<b>1,057</b>		<b>7/28/15 Tue</b>	<b>11</b>	<b>97</b>	<b>82</b>	<b>803</b>
					EB	536	31			50	52	407
					WB	522	26			47	30	397
Truro												
Castle Rd N of Truro Center Rd											Site Code 21301	
2021	7/20/21	7/23/21	Clear	6.2%	<b>Total</b>	<b>1,141</b>		<b>7/21/21 Wed</b>	<b>1</b>	<b>120</b>	<b>104</b>	<b>1,301</b>
					NB	531	25.2			54	48	605
					SB	610	25.2			66	56	695
2015	7/27/15	7/29/15	Overcast	3.6%	<b>Total</b>	<b>1,168</b>		<b>7/28/15 Tue</b>	<b>11</b>	<b>99</b>	<b>90</b>	<b>888</b>
					NB	531	21			43	32	404
					SB	638	25			56	57	485
2013	8/20/13	8/22/13	Clear	0.9%	<b>Total</b>	<b>1,260</b>		<b>8/21/13 Wed</b>	<b>11</b>	<b>134</b>	<b>98</b>	<b>958</b>
					NB	624	26			69	41	474
					SB	637	28			65	58	484
2013	7/30/13	8/1/13	Clear	1.1%	<b>Total</b>	<b>1,232</b>		<b>7/31/13 Wed</b>	<b>14</b>	<b>114</b>	<b>86</b>	<b>936</b>
					NB	594	27			57	33	451
					SB	639	28			57	54	486
Truro												
Collins Rd N of Rt 6											Site Code 21297	
2013	7/30/13	8/1/13	Clear	2.1%	<b>Total</b>	<b>156</b>		<b>7/31/13 Wed</b>	<b>10</b>	<b>16</b>	<b>14</b>	<b>119</b>
					NB	76	27			5	6	58
					SB	76	30			11	8	58
Truro												
Collins Rd S of S Pamet Rd											Site Code 21424	
2017	8/16/17	8/18/17	Mixed	1.5%	<b>Total</b>	<b>276</b>		<b>8/17/17 Thu</b>	<b>18</b>	<b>27</b>	<b>32</b>	<b>210</b>
					NB	146	34			14	15	111
					SB	128	33			13	18	97
Truro												
Depot Rd W of Castle Rd											Site Code 20683	
2021	8/17/21	8/20/21	Clear	11.0%	<b>Total</b>	<b>2,031</b>		<b>8/18/21 Wed</b>	<b>11</b>	<b>195</b>	<b>160</b>	<b>2,315</b>
					EB	1,006	33.6			84	80	1,147
					WB	1,025	33.6			64	80	1,169

# Truro 2013 - 2022 Traffic Counts

Year	Begin Date	End Date	Weather	% Trucks	Dir.	ADT	Speed MPH	PEAK HOUR DATA			Four~Five	AADT
								[Date&Day	Hour	Vol]		
2018	8/7/18	8/10/18	Clear		Total	2,542		8/9/18 Thu	12	209	181	1,932
					EB	1,297				103	96	986
					WB	1,246				106	86	947
2015	7/27/15	7/29/15	Overcast	7.9%	Total	2,412		7/28/15 Tue	13	205	182	1,833
					EB	1,207	24			112	78	917
					WB	1,207	21			93	104	917

Truro

Depot Rd W of Mill Pond Rd

Site Code 20800

2017	8/14/17	8/16/17	Clear	18.7%	Total	508		8/15/17 Tue	16	50	46	386
					EB	258	24			30	24	196
					WB	250	24			20	22	190
2015	7/27/15	7/29/15	Overcast	17.8%	Total	527		7/28/15 Tue	11	57	28	401
					EB	267	22			34	14	203
					WB	258	19			23	14	196

Truro

Depot Rd E of Old County Rd

Site Code 21346

2017	8/14/17	8/16/17	Clear	7.9%	Total	2,189		8/15/17 Tue	11	209	194	1,664
					EB	1,055	34			106	90	802
					WB	1,132	35			103	104	860
2015	7/27/15	7/29/15	Overcast	8.0%	Total	2,232		7/28/15 Tue	11	209	166	1,696
					EB	1,146	28			120	72	871
					WB	1,092	34			89	95	830

Truro

Depot Rd W of Old County Rd

Site Code 20799

2017	7/18/17	7/20/17	Clear		Total	555		7/19/17 Wed	13	48	39	422
					EB	270				24	20	205
					WB	283				24	20	215
2015	7/27/15	7/29/15	Overcast	8.8%	Total	766		7/28/15 Tue	11	90	46	582
					EB	380	20			54	18	289
					WB	386	27			36	28	293
2014	8/11/14	8/15/14	Clear		Total	771		8/12/14 Tue	16	83	62	586
					EB	354				51	37	269
					WB	418				32	26	318

Truro

Head of the Meadow Rd E of Rt 6

Site Code 20684

2022	7/19/22	7/21/22	Clear		Total	1,472		7/20/22 Wed	16	151	156	1,678
					EB	710	41			49	48	809
					WB	762	41			101	107	869
2019	8/21/19	8/23/19	Clear		Total	1,610		8/22/19 Thu	11	160	162	1,224
					EB	801	40			100	66	609
					WB	808	42			60	97	614
2016	7/19/16	7/21/16	Clear		Total	1,993		7/20/16 Wed	17	197	178	1,515
					EB	1,021				65	64	776
					WB	967				132	114	735

# Truro 2013 - 2022 Traffic Counts

Year	Begin Date	End Date	Weather	% Trucks	Dir.	ADT	Speed MPH	PEAK HOUR DATA [Date&Day Hour Vol]	Four~ Five	AADT		
Truro												
High Head Rd E of Rt 6										Site Code 21304		
2013	8/20/13	8/22/13	Clear	1.3%	<b>Total</b>	<b>366</b>		8/21/13 Wed	<b>11</b>	<b>35</b>	<b>27</b>	<b>278</b>
					NB	196	17			20	14	149
					SB	173	16			15	13	131
Truro												
Highland Rd E of Rt 6										Site Code 20763		
2016	7/19/16	7/21/16	Clear	10.9%	<b>Total</b>	<b>2,237</b>		7/20/16 Wed	<b>14</b>	<b>191</b>	<b>185</b>	<b>1,700</b>
					EB	1,033	38			84	94	785
					WB	1,205	39			107	90	916
2014	8/25/14	8/29/14	Clear		<b>Total</b>	<b>1,874</b>		8/26/14 Tue	<b>16</b>	<b>177</b>	<b>168</b>	<b>1,424</b>
					EB	904				93	91	687
					WB	969				84	78	736
2013	8/20/13	8/22/13	Clear	10.7%	<b>Total</b>	<b>2,472</b>		8/21/13 Wed	<b>16</b>	<b>220</b>	<b>208</b>	<b>1,879</b>
					EB	1,169	40			110	107	888
					WB	1,307	40			110	102	993
Truro												
Highland Rd E of Rt 6A										Site Code 20802		
2017	8/14/17	8/16/17	Clear	10.8%	<b>Total</b>	<b>2,670</b>		8/15/17 Tue	<b>16</b>	<b>266</b>	<b>232</b>	<b>2,029</b>
					EB	1,289	2625			122	108	980
					WB	1,383				144	124	1,051
Truro												
Hughes Rd (N end) W of Rt 6A										Site Code 21073		
2014	8/25/14	8/29/14	Clear		<b>Total</b>	<b>254</b>		8/26/14 Tue	<b>11</b>	<b>29</b>	<b>19</b>	<b>193</b>
					EB	133				12	12	101
					WB	124				17	6	94
Truro												
Long Nook Rd E of Rt 6										Site Code 21302		
2013	8/20/13	8/22/13	Clear	4.5%	<b>Total</b>	<b>727</b>		8/21/13 Wed	<b>18</b>	<b>81</b>	<b>84</b>	<b>553</b>
					EB	319	19			24	38	242
					WB	411	18			57	45	312
Truro												
North Pamet Rd N of Rt 6 exit										Site Code 21300		
2013	7/30/13	8/1/13	Clear	2.0%	<b>Total</b>	<b>578</b>		7/31/13 Wed	<b>15</b>	<b>63</b>	<b>50</b>	<b>439</b>
					NB	293	33			33	24	223
					SB	287	29			30	26	218
Truro												
Old County Rd S of Prince Valley Rd										Site Code 20688		
2022	7/19/22	7/21/22	Clear		<b>Total</b>	<b>252</b>		7/20/22 Wed	<b>13</b>	<b>24</b>	<b>17</b>	<b>287</b>
					NB	126	32			17	10	144
					SB	126	32			7	7	144



# Truro 2013 - 2022 Traffic Counts

Year	Begin Date	End Date	Weather	% Trucks		Dir.	ADT	Speed MPH	PEAK HOUR DATA			Four~Five	AADT
									[Date&Day	Hour	Vol]		
2020	8/4/20	8/7/20	Clear	Total			341		8/6/20 Thu	17	43	25	259
				NB			164				21	12	125
				SB			178				22	13	135
2019	8/5/19	8/8/19	Clear	Total			425		8/6/19 Tue	17	83	33	323
				NB			213				16	15	162
				SB			214				68	19	163
2016	7/18/16	7/20/16	Clear	Total			777		7/19/16 Tue	17	75	63	591
				NB			404				33	31	307
				SB			376				42	32	286

Truro

Old County Rd N of Ryder Beach Rd

Site Code 21298

2017	8/14/17	8/16/17	Clear	7.3%	Total		904		8/15/17 Tue	15	86	74	687
				NB			397	36			22	31	302
				SB			506	35			64	44	385
2013	7/30/13	8/1/13	Clear	2.1%	Total		742		7/31/13 Wed	12	74	57	564
								27					
								34					

Truro

South Highland Rd E of Rt 6

Site Code 20744

2021	7/20/21	7/23/21	Clear										
2021	7/20/21	7/23/21	Clear	Total			1,331		7/22/21 Thu	2	120	93	1,517
				EB			755	39			66	57	861
				WB			575	42			54	35	656
2018	8/7/18	8/10/18	Clear	Total			1,644		8/9/18 Thu	19	172	107	1,249
				EB			931				138	60	708
				WB			713				35	47	542
2017	8/14/17	8/16/17	Clear	5.5%	Total		1,385		8/15/17 Tue	12	123	101	1,053
				EB			761	36			64	54	578
				WB			620	38			59	46	471
2015	7/29/15	7/31/15	Clear	12.8%	Total		1,359		7/30/15 Thu	19	141	86	1,033
				EB			637	36			60	48	484
				WB			720	38			81	38	547

Truro

South Highland Rd N of Highland Light Rd

Site Code 21351

2015	8/3/15	8/5/15	Clear	8.2%	Total		1,667		8/4/15 Tue	11	169	131	1,267
				NB			924	31			111	64	702
				SB			745	28			58	68	566

Truro

South Highland Rd S of Moses Way

Site Code 21352

2015	7/29/15	7/31/15	Clear	12.9%	Total		1,266		7/30/15 Thu	19	135	81	962
				NB			728	39			110	47	553
				SB			538	38			25	34	409

# Truro 2013 - 2022 Traffic Counts

Year	Begin Date	End Date	Weather	% Trucks	Dir.	ADT	Speed MPH	PEAK HOUR DATA [Date&Day Hour Vol]	Four~ Five	AADT		
Truro												
South Highland Rd S of Old Dewline Rd										Site Code 21350		
2015	7/29/15	7/31/15	Clear	10.2%	<b>Total</b>	<b>1,182</b>		7/30/15 Thu	19	124	80	898
					NB	647	39			101	42	492
					SB	532	34			23	39	404
Truro												
South Hollow Rd W of Rt 6										Site Code 21413		
2017	8/14/17	8/16/17	Clear	1.4%	<b>Total</b>	<b>406</b>		8/15/17 Tue	14	75	48	309
					EB	166	23			37	17	126
					WB	236	23			38	31	179
2016	8/9/16	8/12/16	Clear	5.0%	<b>Total</b>	<b>371</b>		8/10/16 Wed	12	66	43	282
					EB	167	24			35	20	127
					WB	206	24			31	23	157
Truro												
South Pamet Rd W of Collins Rd										Site Code 21299		
2013	7/30/13	8/1/13	Clear	1.4%	<b>Total</b>	<b>1,095</b>		7/31/13 Wed	15	131	109	832
					EB	544	30			59	43	413
					WB	552	30			72	66	420
Truro												
Truro Center Rd N of Castle Rd										Site Code 21274		
2021	7/20/21	7/23/21	Clear	6.0%	<b>Total</b>	<b>1,114</b>		7/22/21 Thu	11	118	90	1,270
					NB	341	30.2			38	27	389
					SB	772	30.2			80	63	880
2015	7/29/15	7/31/15	Clear	5.1%	<b>Total</b>	<b>1,501</b>		7/30/15 Thu	11	160	114	1,141
					NB	478	28			53	34	363
					SB	1,024	32			107	80	778
Truro												
Truro Center Rd N of South Pamet Rd										Site Code 20801		
2021	7/20/21	7/23/21	Clear	13.1%	<b>Total</b>	<b>2,503</b>		7/21/21 Wed	1	260	205	2,853
					NB	940	29.2			93	79	1,072
					SB	1,560	29.2			167	126	1,778
2018	8/7/18	8/10/18	Clear		<b>Total</b>	<b>3,497</b>		8/8/18 Wed	10	360	281	2,658
					NB	1,608				128	129	1,222
					SB	1,892				231	152	1,438
2015	7/27/15	7/29/15	Overcast	4.7%	<b>Total</b>	<b>3,571</b>		7/28/15 Tue	11	350	286	2,714
					NB	1,376	17			123	100	1,046
					SB	2,192	18			227	187	1,666
2014	8/11/14	8/15/14	Clear		<b>Total</b>	<b>2,721</b>		8/14/14 Thu	16	304	253	2,068
					NB	624				96	44	474
					SB	2,091				208	210	1,589
2013	8/26/13	8/28/13	Overcast	5.8%	<b>Total</b>	<b>2,375</b>		8/27/13 Tue	11	233	216	1,805
					NB	892	21			81	76	678
					SB	1,479	19			152	140	1,124

## Truro 2013 - 2022 Traffic Counts

Year	Begin Date	End Date	Weather	% Trucks	Dir.	ADT	Speed MPH	PEAK HOUR DATA [Date&Day Hour Vol]	Four~ Five	AADT	
Truro											
Truro Center Rd N of Town Hall Rd										Site Code 21344	
2015	7/29/15	7/31/15	Clear	9.6%	<b>Total</b>	<b>853</b>		<b>7/30/15 Thu 11 99</b>	<b>68</b>	<b>648</b>	
					NB	233	29		30	22	177
					SB	621	30		69	46	472
Truro											
Truro Center Rd S of Town Hall Rd										Site Code 21345	
2017	8/14/17	8/16/17	Clear	8.4%	<b>Total</b>	<b>1,362</b>		<b>8/15/17 Tue 11 147</b>	<b>94</b>	<b>1,035</b>	
					NB	397	36		40	29	302
					SB	962	35		107	65	731
2015	7/29/15	7/31/15	Clear	4.8%	<b>Total</b>	<b>1,480</b>		<b>7/30/15 Thu 11 155</b>	<b>102</b>	<b>1,125</b>	
					NB	475	35		51	30	361
					SB	1,004	33		104	72	763
Truro											
Truro Center Rd N of Rt 6										Site Code 21323	
2021	8/17/21	8/20/21	Clear	5.9%	<b>Total</b>	<b>1,475</b>		<b>8/19/21 Thu 1 155</b>	<b>107</b>	<b>1,682</b>	
					NB	537	29.7		51	45	612
					SB	942	29.7		104	62	1,074
2013	8/20/13	8/22/13	Mixed	7.4%	<b>Total</b>	<b>1,691</b>		<b>8/21/13 Wed 11 158</b>	<b>140</b>	<b>1,285</b>	
					NB	619	28		52	51	470
					SB	1,070	32		106	88	813

# Truro Turning Movement Counts (2013-2022)

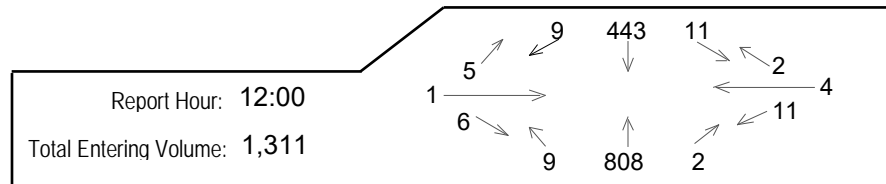


## Truro

Site Code: **3102**  
 Date/Time of Study: Wed 8/16/17 10:00 - 14:00

## Rt 6 **N-S** @ South Hollow Rd

Observed Peak Hour: 10:15

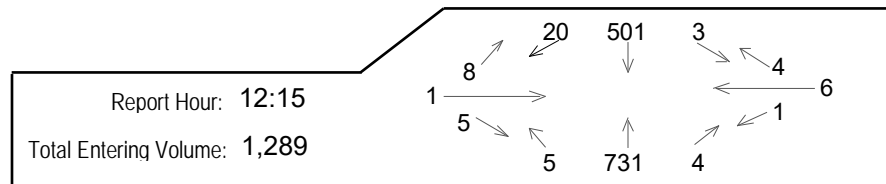


## Truro

Site Code: **3102**  
 Date/Time of Study: Sat 7/29/17 12:15 - 14:15

## Rt 6 **N-S** @ South Hollow Rd

Observed Peak Hour: 13:15

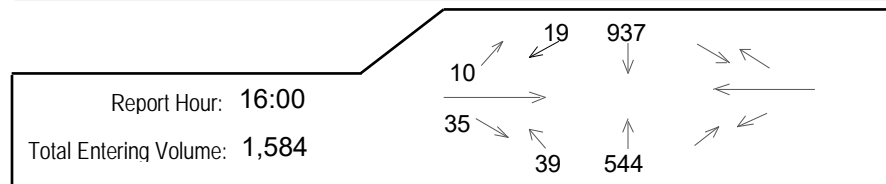


## Truro

Site Code: **3114**  
 Date/Time of Study: Wed 8/1/18 16:00 - 18:00

## Rt 6 **N-S** @ Standish Way

Observed Peak Hour: 16:00

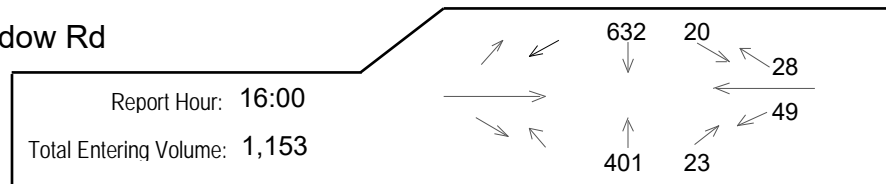


## Truro

Site Code: **3113**  
 Date/Time of Study: Tue 8/28/18 16:00 - 18:00

## Rt 6 **N-S** @ Head of the Meadow Rd

Observed Peak Hour: 16:30



# Truro Bicycle & Pedestrian Counts (2013-2022)

<b>BPSite#</b>	5221	<b>Rt 6A Shore Rd</b>		<b>W of</b>	<b>Stotts Crossing</b>	
6/30/2014	9:00 AM	to	7:00 PM	% Helmet	Truro	
<b>EB</b>	157	<b>Bicyclists</b>	226	<b>Walkers</b>	86	"N" denotes not performed by CCC
<b>WB</b>	183	<b>Skaters</b>	0	<b>Joggers</b>	25	
<b>All Total</b>	340	<b>Other</b>	1	<b>Child In Carrier</b>	2	
				<b>Wheelchairs</b>	0	

<b>BPSite#</b>	5199	<b>Head of the Meadow Trail</b>		<b>E of</b>	<b>High Head Rd</b>	
6/30/2014	7:00 AM	to	7:00 PM	% Helmet	Truro	
<b>EB</b>	54	<b>Bicyclists</b>	87	<b>Walkers</b>	13	"N" denotes not performed by CCC
<b>WB</b>	63	<b>Skaters</b>	3	<b>Joggers</b>	10	
<b>All Total</b>	117	<b>Other</b>	0	<b>Child In Carrier</b>	3	
				<b>Wheelchairs</b>	1	

<b>BPSite#</b>	5229	<b>Rt 6</b>		<b>S of</b>	<b>Rt 6A</b>	
7/3/2017	8:00 AM	to	5:00 PM	% Helmet	Truro	
<b>NB</b>	169	<b>Bicyclists</b>	272	<b>Walkers</b>	32	"N" denotes not performed by CCC
<b>SB</b>	135	<b>Skaters</b>		<b>Joggers</b>		
<b>All Total</b>	304	<b>Other</b>		<b>Child In Carrier</b>		
				<b>Wheelchairs</b>		

<b>BPSite#</b>	5230	<b>Rt 6</b>		<b>Btw</b>	<b>High Head Rd &amp; Stotts</b>	
7/6/2017	7:45 AM	to	4:45 PM	% Helmet	Truro	
<b>NB</b>	112	<b>Bicyclists</b>	83	<b>Walkers</b>	175	"N" denotes not performed by CCC
<b>SB</b>	146	<b>Skaters</b>		<b>Joggers</b>		
<b>All Total</b>	258	<b>Other</b>		<b>Child In Carrier</b>		
				<b>Wheelchairs</b>		

<b>BPSite#</b>	2272	<b>Route 6</b>		<b>@</b>	<b>Castle Rd</b>	
7/7/2021	8:30 AM	to	4:45 PM	% Helmet	Truro	
	187	<b>Bicyclists</b>	167	<b>Walkers</b>	20	"N" denotes not performed by CCC
		<b>Skaters</b>		<b>Joggers</b>		
<b>All Total</b>	187	<b>Other</b>		<b>Child In Carrier</b>		
				<b>Wheelchairs</b>		