

Sandwich 2013 - 2022 Traffic Counts

Year	Begin Date	End Date	Weather	% Trucks	Dir.	ADT	Speed MPH	PEAK HOUR DATA [Date&Day Hour Vol]	Four~ Five	AADT														
Sandwich Rt 130 N of Rt 6 Site Code 21353																								
2015	8/18/15	8/20/15	Clear			Total	12,706	8/19/15 Wed	12	1,070	968	9,657												
						NB	6,979						639	522	5,304									
						SB	5,726						431	447	4,352									
Sandwich Rt 130 S of Rt 6 EB Ramps Site Code 21400																								
2016	6/14/16	6/16/16	Clear	11.8%		Total	23,524	6/15/16 Wed	17	1,886	1,872	20,936												
						NB	11,715						40	922	918	10,426								
						SB	11,805						36	964	954	10,506								
Sandwich Rt 130 S of Rt 6A Site Code 20942																								
2014	5/27/14	5/29/14	Clear			Total	3,323	5/28/14 Wed	16	259	268	3,190												
						NB																		
						SB																		
Sandwich Rt 130 N of Cotuit Rd Site Code 20157																								
2018	8/14/18	8/17/18				NB	11,958	8/14/18 Tue	16	880	816	9,088												
													2015	7/14/15	7/17/15			Total	22,724	7/16/15 Thu	16	1,839	1,757	17,270
																		NB	11,605					
SB	11,111	991	953	8,444																				
Sandwich Rt 130 N of Jan Sebastian Dr Site Code 21329																								
2014	6/2/14	6/4/14	Clear			Total	21,167	6/3/14 Tue	16	1,815	1,740	18,839												
						NB	10,632						966	937	9,462									
						SB	10,534						849	804	9,375									
Sandwich Rt 130 S of Main St Site Code 20747																								
2013	8/5/13	8/7/13	Clear			Total	10,500	8/6/13 Tue	15	864	861	7,980												
						NB	5,731						401	429	4,356									
						SB	4,769						464	432	3,624									
Sandwich Rt 130 W of Pine St Site Code 21340																								
2014	6/2/14	6/4/14	Clear	5.4%		Total	3,979	6/3/14 Tue	17	355	318	3,541												
						EB	2,290						33	198	181	2,038								
						WB	1,697						33	157	138	1,510								

Sandwich 2013 - 2022 Traffic Counts

Year	Begin Date	End Date	Weather	% Trucks	Dir.	ADT	Speed MPH	PEAK HOUR DATA [Date&Day Hour Vol]	Four~Five	AADT	
Sandwich											
Rt 130 N of Quaker Meetinghouse Rd										Site Code 20159	
2021	7/26/21	7/29/21	Clear		Total	10,802		7/28/21 Wed 4 911	884	12,314	
						NB	5,720	43	469	471	6,521
						SB	5,083	45	442	413	5,795
2018	7/31/18	8/1/18	Clear	Total	12,032		8/1/18 Wed 16 967	988	9,144		
					NB	6,283		514	504	4,775	
					SB	5,768		454	484	4,384	
2015	8/18/15	8/20/15	Clear	12.4%	Total	9,968		8/19/15 Wed 16 802	764	7,576	
				NB	5,102	39	392	367	3,878		
				SB	4,866	35	410	398	3,698		

Sandwich Mashpee											
Rt 130 @ Sand/Mash TL										Site Code 20160	
2022	6/28/22	6/30/22	Clear		Total	11,046		6/29/22 Wed 16 976	949	12,592	
						NB	5,335	46	512	499	6,082
						SB	5,711	46	464	449	6,511
2021	6/15/21	6/17/21	Rain		Total	10,133		6/16/21 Wed 4 917	891	11,552	
						NB	5,008	46	507	491	5,709
						SB	5,125	46	410	401	5,843
2020	7/29/20	7/31/20	Overcast		Total	9,082		7/30/20 Thu 16 801	784	6,902	
						NB	4,683	46	383	382	3,559
						SB	4,399	47	418	402	3,343
2019	7/31/19	8/2/19	Clear	16.0%	Total	10,496		8/1/19 Thu 16 913	873	7,977	
				NB	4,996	43	432	416	3,797		
				SB	5,502	43	481	456	4,182		
2018	7/31/18	8/2/18	Clear		Total	10,465		8/1/18 Wed 16 872	853	7,953	
						NB	5,120		421	408	3,891
						SB	5,343		451	444	4,061
2017	7/26/17	7/28/17	Clear	11.3%	Total	10,623		7/27/17 Thu 16 958	951	8,073	
				NB	5,206	47	483	475	3,957		
				SB	5,425	47	475	476	4,123		
2016	7/12/16	7/14/16	Overcast		Total	10,964		7/13/16 Wed 16 957	919	8,333	
						NB	5,332		483	447	4,052
						SB	5,626		474	472	4,276
2013	6/26/13	6/28/13	Mixed		Total	9,858		6/27/13 Thu 17 877	836	8,774	
						NB	4,906		468	439	4,366
						SB	4,954		409	397	4,409

Sandwich											
Rt 130 S of Service Rd										Site Code 21399	
2016	6/14/16	6/16/16	Clear	12.3%	Total	23,386		6/15/16 Wed 17 1,915	1,875	20,814	
						NB	11,661	43	901	908	10,378
						SB	11,727	42	1,014	968	10,437

Sandwich 2013 - 2022 Traffic Counts

Year	Begin Date	End Date	Weather	% Trucks	Dir.	ADT	Speed MPH	PEAK HOUR DATA [Date&Day Hour Vol]	Four~ Five	AADT
------	------------	----------	---------	----------	------	-----	-----------	---------------------------------------	---------------	------

Sandwich

Rt 6 Btwn Exits 2 & 3

Site Code 20161

2016	8/15/16	8/18/16	Total			65,337	8/17/16 Wed			4,623	49,656
			EB	32,741						2,180	24,883
			WB	32,596						2,443	24,773
2014	8/5/14	8/7/14	Total			60,948	8/6/14 Wed	17	4,373	4,298	46,320
			EB	31,114						2,061	23,647
			WB	29,824						2,236	22,666

Sandwich

Rt 6 Btwn Exits 3&4

Site Code 7188

2017	7/25/17	7/28/17	Total			57,971	7/26/17 Wed				44,058
			EB	26,877						1,521	20,427
			WB	31,093						2,328	23,631
2015	7/14/15	7/15/15	Total			55,836				3,349	42,435
			EB	28,533						1,813	21,685
			WB	27,303						1,536	20,750
2013	8/12/13	8/16/13	Total			64,545				4,293	49,054
			EB	34,864						2,237	26,497
			WB	29,681						2,056	22,558

Sandwich Barnstable

Rt 6 @ Sand/Barn TL

Site Code 7186

2018	8/13/18	8/17/18	Total			63,801	8/16/18 Thu	15	4,600	4,469	48,489
			EB	28,992						1,812	22,034
			WB	34,810						2,788	26,456
2017	7/25/17	7/28/17	Total			51,086	7/26/17 Wed				38,825
			EB	28,647						1,359	21,772
			WB	22,439						1,651	17,054
2016	8/15/16	8/18/16	Total			64,545	8/17/16 Wed	17			
			WB	30,866						2,147	23,458
2014	8/4/14	8/7/14	Total			59,045	8/5/14 Tue	10	3,902	3,433	44,874
			EB	28,921						1,909	21,980
			WB	30,096						1,993	22,873

Sandwich

Rt 6 EB Off Ramp W of Rt 130

Site Code R2810

2018	8/13/18	8/14/18	Total			6,760	8/14/18 Tue	17	561	568	5,138
			OFF	6,760						561	5,138

Sandwich

Rt 6 EB Off Ramp W of Chase Rd

Site Code R2810

2018	8/13/18	8/14/18	Total			1,443	8/14/18 Tue	7	200	85	1,097
			OFF	1,443						200	85

Sandwich 2013 - 2022 Traffic Counts

Year	Begin Date	End Date	Weather	% Trucks	Dir.	ADT	Speed MPH	PEAK HOUR DATA [Date&Day Hour Vol]	Four~ Five	AADT
Sandwich										
Rt 6 EB Off Ramp W of Quaker Meeting House Rd Site Code R2810										
2018	8/13/18	8/14/18			Total	1,396		8/14/18 Tue 17 129	102	1,061
					OFF	1,396			102	1,061
Sandwich										
Rt 6 EB On Ramp W of Rt 130 Site Code R2810										
2018	8/16/18	8/17/18			Total	3,036		8/16/18 Thu 7 254	176	2,307
					ON	3,036			176	2,307
Sandwich										
Rt 6 EB On Ramp W of Quaker Meeting House Rd Site Code R2810										
2018	8/13/18	8/14/18			Total	2,888		8/13/18 Mon 8 286	203	2,195
					ON	2,888			203	2,195
Sandwich										
Rt 6 WB Off Ramp W of Rt 130 Site Code R2815										
2018	8/16/18	8/17/18			Total	2,833		8/16/18 Thu 7 231	197	2,153
					OFF	2,833			197	2,153
Sandwich										
Rt 6 WB Off Ramp E of Chase Rd Site Code R2814										
2018	8/16/18	8/17/18			Total	1,512		8/16/18 Thu 17 200	174	1,149
					OFF	1,512			174	1,149
Sandwich										
Rt 6 WB Off Ramp E of Quaker Meetinghouse Rd Site Code R2815										
2018	8/16/18	8/17/18			Total	2,856		8/16/18 Thu 17 346	278	2,171
						2,856			278	2,171
Sandwich										
Rt 6 WB On Ramp W of Rt 130 Site Code R2815										
2018	8/16/18	8/17/18			Total	5,838		8/16/18 Thu 17 488	424	4,437
					ON	5,838			424	4,437
Sandwich										
Rt 6 WB On Ramp E of Chase Rd Site Code R2814										
2018	8/16/18	8/17/18			Total	1,087		8/16/18 Thu 8 118	54	826
					ON	1,087			54	826

Sandwich 2013 - 2022 Traffic Counts

Year	Begin Date	End Date	Weather	% Trucks	Dir.	ADT	Speed MPH	PEAK HOUR DATA [Date&Day Hour Vol]	Four~ Five	AADT
------	------------	----------	---------	----------	------	-----	-----------	---------------------------------------	---------------	------

Sandwich

Rt 6 WB On Ramp E of Quaker Meetinghouse Rd

Site Code R2815

2018	8/16/18	8/17/18				Total		8/16/18 Thu	9	113	67	1,021
						ON	1,343			113	67	1,021

Sandwich Barnstable

Rt 6A @ Sand/Barn TL

Site Code 20162

2022	6/13/22	6/16/22	Overcast			Total		6/14/22 Tue	16	457	438	5,661
						EB	2,443	44		207	194	2,785
						WB	2,524	44		250	244	2,877
2021	6/15/21	6/17/21	Clear			Total		6/16/21 Wed	2	490	408	5,967
						EB	2,525	44		231	166	2,879
						WB	2,710	44		258	242	3,089
2020	7/29/20	7/31/20				Total		7/30/20 Thu	14	477	442	3,935
						EB	2,638	42		250	208	2,005
						WB	2,538	42		227	235	1,929
2019	7/31/19	8/2/19	Clear			Total		8/1/19 Thu	17	709	474	4,601
						EB	2,925			392	212	2,223
						WB	3,126			317	263	2,376
2018	6/13/18	6/15/18	Overcast			Total		6/14/18 Thu	16	523	502	4,847
						EB	2,651			234	221	2,359
						WB	2,794			289	280	2,487
2017	7/26/17	7/28/17	Clear	4.2%		Total		7/27/17 Thu	15	552	546	4,836
						EB	3,104	41		255	232	2,359
						WB	3,259	41		297	314	2,477
2016	7/12/16	7/14/16	Overcast			Total		7/13/16 Wed	17	584	543	4,744
						EB	3,053			270	223	2,320
						WB	3,190			315	319	2,424
2013	6/18/13	6/20/13	Clear			Total		6/19/13 Wed	15	501	456	4,561
						EB	2,566			247	198	2,284
						WB	2,564			254	259	2,282

Sandwich

Rt 6A W of Tupper Rd (east end)

Site Code 20164

2022	6/21/22	6/23/22	Clear	9.2%		Total		6/22/22 Wed	16	671	675	8,926
						EB	3,808	38		314	324	4,341
						WB	4,022	38		357	352	4,585
2020	7/29/20	7/31/20	Clear			Total		7/30/20 Thu	16	471	499	4,433
						EB	3,608	41		269	277	2,742
						WB	2,225	39		202	222	1,691
2019	7/31/19	8/2/19	Clear			Total		8/1/19 Thu	11	765	688	6,814
						EB	4,514			398	341	3,431
						WB	4,455			368	347	3,386

Sandwich 2013 - 2022 Traffic Counts

Year	Begin Date	End Date	Weather	% Trucks	Dir.	ADT	Speed MPH	PEAK HOUR DATA			Four~Five	AADT
								[Date&Day	Hour	Vol]		
2016	6/28/16	6/30/16	Overcast		Total	8,988		6/29/16 Wed	16	754	696	7,999
					EB	4,288				357	3,816	
					WB	4,705				340	4,187	

Sandwich

Artisan Way E of Rt 130

Site Code 21356

2015	6/10/15	6/12/15	Clear		Total	1,228		6/11/15 Thu	16	109	106	1,093
					EB	616				62	548	
					WB	611				44	544	

Sandwich

Beale Av E of Pheasant

Site Code 21427

2017	10/30/1	11/3/17	Clear	6.1%	Total	1,603		10/31/17 Tue	17	202	144	1,659
					EB	904	36			80	936	
					WB	698	33			64	722	

Sandwich

Boardley Rd E of Harlow Rd

Site Code 20722

2013	6/18/13	6/20/13	Clear		Total	4,970		6/19/13 Wed	17	519	481	4,423
					EB	2,478				190	2,205	
					WB	2,497				292	2,222	

Sandwich

Boardley Rd W of Harlow Rd

Site Code 7223

2022	6/21/22	6/23/22	Clear	13.3%	Total	1,772		6/22/22 Wed	16	183	186	2,020
					EB	848	37			74	967	
					WB	924	37			112	1,053	
2019	5/28/19	5/30/19	Overcast	10.0%	Total	1,601		5/29/19 Wed	16	170	158	1,537
					EB	787	37			76	756	
					WB	813	36			82	780	
2016	6/1/16	6/3/16	Overcast	11.2%	Total	1,668		6/2/16 Thu	16	171	163	1,485
					EB	820	45			72	730	
					WB	850	48			92	757	
2013	6/18/13	6/20/13	Clear	7.0%	Total	1,537		6/19/13 Wed	17	163	137	1,368
					EB	781	33			64	695	
					WB	752	32			73	669	

Sandwich

Chase Rd S of Rt 6 EB Ramps

Site Code 21403

2016	6/14/16	6/16/16	Clear	9.9%	Total	5,416		6/15/16 Wed	16	493	446	4,820
					NB	2,575	37			172	2,292	
					SB	2,839	38			274	2,527	

Sandwich

Chase Rd S of Service Rd

Site Code 20143

2021	7/26/21	7/29/21	Clear		Total	4,491		7/27/21 Tue	4	426	419	5,120
					NB	2,169	39			169	2,473	
					SB	2,322	38			248	2,647	

Sandwich 2013 - 2022 Traffic Counts

Year	Begin Date	End Date	Weather	% Trucks	Dir.	ADT	Speed MPH	PEAK HOUR DATA			Four~Five	AADT
								[Date&Day	Hour	Vol]		
2018	7/31/18	8/2/18	Clear		Total	4,354		8/1/18 Wed	17	430	361	3,309
					NB	2,107				160	133	1,601
					SB	2,248			270	227	1,708	
2016	6/14/16	6/16/16	Clear	6.8%	Total	4,264		6/15/16 Wed	16	402	362	3,795
				NB	2,171	38			141	129	1,932	
				SB	2,097	35			261	234	1,866	
2015	6/8/15	6/10/15	Clear		Total	3,785		6/9/15 Tue	7	376	322	3,369
					NB	1,660				292	98	1,477
					SB	2,125				84	224	1,891

Sandwich

Cotuit Rd S of Rt 130

Site Code 20146

2013	8/7/13	8/9/13	Clear		Total	10,882		8/8/13 Thu	16	944	860	8,270
------	--------	--------	-------	--	-------	--------	--	------------	----	-----	-----	-------

Sandwich

Cotuit Rd N of Farmersville Rd

Site Code 21335

2014	6/2/14	6/4/14	Clear		Total	14,880		6/3/14 Tue	17	1,389	1,249	13,243
					NB	7,398				589	545	6,584
					SB	7,484			800	704	6,661	

Sandwich

Cotuit Rd S of Farmersville Rd

Site Code 21336

2014	8/6/14	8/8/14	Clear		Total	9,702		8/7/14 Thu	17	829	749	7,374
					NB	5,349				472	349	4,065
					SB	4,353			357	400	3,308	

Sandwich

Cotuit Rd N of Quaker Meetinghouse Rd

Site Code 20144

2015	9/2/15	9/4/15	Clear		Total	14,311		9/3/15 Thu	17	1,244	1,141	13,166
					NB	7,999				552	560	7,359
					SB	6,311			692	581	5,806	

Sandwich

Cotuit Rd S of Quaker Meetinghouse Rd

Site Code 20145

2021	7/26/21	7/29/21	Clear		Total	15,370		7/28/21 Wed	4	1,298	1,295	17,522
					NB	7,797	37			577	564	8,889
					SB	7,574	41			721	731	8,634
2018	7/31/18	8/2/18	Clear		Total	16,317		8/1/18 Wed	16	1,399	1,347	12,401
					NB	8,369				618	613	6,360
					SB	7,947				781	733	6,040
2015	9/2/15	9/4/15	Clear		Total	15,463		9/3/15 Thu	16	1,338	1,287	14,226
					NB	7,690				594	578	7,075
					SB	7,773				744	708	7,151

Sandwich 2013 - 2022 Traffic Counts

Year	Begin Date	End Date	Weather	% Trucks	Dir.	ADT	Speed MPH	PEAK HOUR DATA			Four~Five	AADT	
								[Date&Day	Hour	Vol]			
Sandwich													
Cotuit Rd N of S Sandwich Rd											Site Code 21088		
2014	8/6/14	8/8/14	Overcast			Total	7,504	8/7/14 Thu	17	643	583	5,703	
						NB	3,631				270	252	2,760
						SB	3,874				373	331	2,944
Sandwich													
Cotuit Rd S of S Sandwich Rd											Site Code 21089		
2014	8/6/14	8/8/14	Clear			Total	6,302	8/7/14 Thu	17	629	581	4,790	
						NB	3,549				308	284	2,697
						SB	2,755				321	297	2,094
Sandwich Mashpee													
Cotuit Rd @ Sand/Mash TL (Middle)											Site Code 20147		
2019	8/14/19	8/16/19	Overcast			Total	8,105	8/15/19 Thu	16	761	722	6,160	
						NB	3,947				348	339	3,000
						SB	4,154				414	383	3,157
2017	7/26/17	7/28/17	Clear			Total	8,350	7/27/17 Thu	17	717	670	6,346	
						NB	4,056				345	319	3,083
						SB	4,293				372	350	3,263
2014	6/2/14	6/4/14	Clear			Total	7,091	6/3/14 Tue	17	639	570	6,311	
						NB	3,567				349	312	3,175
						SB	3,523				290	259	3,135
2013	6/26/13	6/28/13	Clear			Total	7,289	6/27/13 Thu	17	635	578	6,487	
						NB	3,548				302	245	3,158
						SB	3,738				333	332	3,327
Sandwich Mashpee													
Cotuit Rd @ Sand/Mash TL (N end)											Site Code 21284		
2022	8/9/22	8/11/22	Overcast			Total	8,350	8/10/22 Wed	17	717	712	9,519	
						NB	4,114			46	333	341	4,690
						SB	4,236			47	384	371	4,829
2021	6/15/21	6/17/21	Rain			Total	8,682	6/16/21 Wed	4	802	776	9,897	
						NB	4,185			46	363	341	4,771
						SB	4,497			46	438	435	5,127
2018	7/31/18	8/2/18	Clear			Total	8,382	8/1/18 Wed	16	715	692	6,370	
						NB	4,373				340	326	3,323
						SB	4,001				375	367	3,041
2017	6/7/17	6/9/17	Clear	8.0%		Total	8,305	6/9/17 Fri	16	711	734	7,391	
						NB	4,060			42	318	323	3,613
						SB	4,245			42	393	411	3,778
2016	6/1/16	6/3/16	Rain			Total	8,221	6/2/16 Thu	16	667	674	7,317	
						NB	4,262				311	314	3,793
						SB	3,961				357	361	3,525
2014	6/2/14	6/4/14	Clear			Total	7,586	6/3/14 Tue	17	710	587	6,752	
						NB	3,746				314	250	3,334
						SB	3,839				396	337	3,417

Sandwich 2013 - 2022 Traffic Counts

Year	Begin Date	End Date	Weather	% Trucks	Dir.	ADT	Speed MPH	PEAK HOUR DATA			Four~Five	AADT
								[Date&Day	Hour	Vol]		
2013	6/26/13	6/28/13	Mixed		Total	7,577		6/27/13 Thu	17	660	597	6,744
					NB	3,891				295	261	3,463
					SB	3,694			365	337	3,288	

Sandwich Mashpee

Cotuit Rd @ Sand/Mash TL (S end)

Site Code 21283

2021	8/16/21	8/18/21	Overcast	18.1%	Total	4,099		8/17/21 Tue	4	380	370	4,673
					NB	2,065	47.2			176	170	2,354
					SB	2,033	47.2			204	199	2,318
2014	8/6/14	8/8/14	Clear	4.1%	Total	4,223		8/7/14 Thu	17	379	354	3,209
					NB	2,050	43			132	145	1,558
					SB	2,173	43			247	209	1,651

Sandwich

Country Club Rd E of Harlow Rd

Site Code 21355

2015	6/10/15	6/12/15	Clear		Total	1,254		6/11/15 Thu	11	94	89	1,116
					EB	624				43	53	555
					WB	628				51	36	559

Sandwich

Farmersville Rd E of Cotuit Rd

Site Code 20939

2021	6/15/21	6/17/21	Rain		Total	6,416		6/16/21 Wed	4	558	538	7,314
					EB	3,165	45			304	301	3,608
					WB	3,252	45			253	236	3,707
2018	6/4/18	6/6/18	Clear	13.7%	Total	5,944		6/5/18 Tue	17	567	510	5,290
					EB	2,937	39			311	274	2,614
					WB	3,009	42			256	236	2,678
2014	6/2/14	6/4/14	Clear		Total	6,684		6/3/14 Tue	17	654	530	5,949
					EB							
					WB							

Sandwich

Freeman Av E of Knott Av

Site Code 21397

2016	6/14/16	6/16/16	Clear	7.1%	Total	943		6/15/16 Wed	12	103	84	839
					EB	517	25			68	42	460
					WB	420	27			35	42	374

Sandwich

Freezer Rd N of Tupper Rd

Site Code 20785

2022	6/21/22	6/23/22	Clear	15.6%	Total	4,026		6/22/22 Wed	13	351	298	4,590
					NB	1,973	22			149	148	2,249
					SB	2,064	22			202	150	2,353
2020	7/29/20	7/31/20			Total	2,431		7/30/20 Thu	17	213	191	1,848
					NB	1,380	23			132	117	1,049
					SB	1,051	21			81	74	799
2019	7/31/19	8/2/19	Clear		Total	5,623		8/1/19 Thu	18	442	363	4,273
					NB	2,759				270	182	2,097
					SB	2,869				171	181	2,180

Sandwich 2013 - 2022 Traffic Counts

Year	Begin Date	End Date	Weather	% Trucks	Dir.	ADT	Speed MPH	PEAK HOUR DATA			Four~Five	AADT
								[Date&Day	Hour	Vol]		
2016	6/28/16	6/30/16	Overcast		Total	3,833		6/29/16 Wed	14	321	269	3,411
					NB	1,851			124	129	1,647	
					SB	1,981			197	141	1,763	
2013	7/29/13	7/31/13	Clear		Total	3,844		7/30/13 Tue	15	332	273	2,921
					NB	1,886			133	127	1,433	
					SB	1,956			199	147	1,487	

Sandwich

Great Hill Rd N of Farmersville Rd

Site Code 20723

2013	6/18/13	6/20/13	Clear		Total	3,997		6/19/13 Wed	17	383	344	3,557
					NB	1,977			173	154	1,760	
					SB	2,020			210	190	1,798	

Sandwich

Harlow Rd E of Cotuit Rd

Site Code 7224

2020	8/11/20	8/13/20	Clear	6.6%	Total	4,228		8/12/20 Wed	16	441	434	3,213
					EB	2,032	33		202	212	1,544	
					WB	2,191	33		239	222	1,665	
2017	6/7/17	6/9/17	Clear	8.2%	Total	4,243		6/9/17 Fri	17	456	433	3,776
					EB	2,071	36		233	190	1,843	
					WB	2,170	35		223	243	1,931	
2015	6/8/15	6/10/15	Clear		Total	4,078		6/9/15 Tue	17	455	376	3,629
					EB	1,933			190	160	1,720	
					WB	2,145			265	215	1,909	
2014	8/6/14	8/8/14	Clear	11.3%	Total	4,509		8/7/14 Thu	16	451	475	3,427
					EB	2,176	35		198	204	1,654	
					WB	2,332	40		253	270	1,772	

Sandwich

Jan Sebastian Dr E of Rt 130

Site Code 20940

2014	6/2/14	6/4/14	Clear		Total	4,298		6/3/14 Tue	8	402	376	3,825
					EB	2,156			253	154	1,919	
					WB	2,143			149	222	1,907	

Sandwich

Jarves St E of Willow

Site Code 21315

2013	8/19/13	8/20/13	Clear	15.0%	Total	1,133		8/20/13 Tue	11	121	98	861
					EB	590	24		68	48	448	
					WB	543	26		53	50	413	

Sandwich

Jones Ln S of Rt 6A

Site Code 20968

2015	6/10/15	6/12/15	Clear		Total	1,043		6/11/15 Thu	16	103	94	928
					NB	518			48	44	461	
					SB	524			55	50	466	

Sandwich 2013 - 2022 Traffic Counts

Year	Begin Date	End Date	Weather	% Trucks	Dir.	ADT	Speed MPH	PEAK HOUR DATA [Date&Day Hour Vol]		Four~ Five	AADT		
Sandwich											Site Code 20720		
Main St E of Rt 130													
2022	6/13/22	6/16/22	Overcast			Total	2,071		6/15/22 Wed	13	230	165	2,361
						EB	1,221	28			132	93	1,392
						WB	851	26			99	73	970
2019	5/28/19	5/30/19	Overcast			Total	2,024		5/29/19 Wed	12	235	121	1,943
						EB	1,143				135	63	1,097
						WB	882				100	58	847
2016	6/28/16	6/30/16	Overcast			Total	2,903		6/29/16 Wed	12	292	188	2,584
						EB	1,627				176	98	1,448
						WB	1,280				116	90	1,139
Sandwich											Site Code 21314		
Main St E of Beale Av													
2017	10/30/1	11/3/17	Clear	6.5%		Total	1,898		11/1/17 Wed	15	202	171	1,964
						EB	1,021	32			118	93	1,057
						WB	876	31			84	78	907
2013	8/14/13	8/16/13	Clear	5.2%		Total	2,825		8/15/13 Thu	12	300	244	2,147
						EB	1,399	28			134	128	1,063
						WB	1,426	29			166	116	1,084
Sandwich											Site Code 21396		
Mill Rd E of Chapaquoit Way													
2016	6/1/16	6/3/16	Rain	2.7%		Total	1,019		6/2/16 Thu	17	103	88	907
						EB	493	33			40	38	439
						WB	529	33			63	50	471
Sandwich											Site Code 21316		
Mill Rd E of Quaker Meeting House Rd													
2013	8/13/13	8/15/13		6.7%		Total	1,502		8/14/13 Wed	16	138	123	1,142
						EB	815	20			82	70	619
						WB	692	15			56	53	526
Sandwich Barnstable											Site Code 20938		
Newtown Rd @ Sand/Barn TL													
2017	6/7/17	6/9/17	Clear			Total	1,934		6/8/17 Thu	15	150	169	1,721
						NB	953				74	80	848
						SB	981				76	88	873
2015	6/10/15	6/12/15	Clear			Total	2,058		6/11/15 Thu	16	177	182	1,832
						NB	1,032				85	86	918
						SB	1,027				92	96	914
Sandwich											Site Code 7117		
Old County Ln E of Jones Ln													
2020	8/11/20	8/13/20	Clear	14.2%		Total	818		8/12/20 Wed	16	69	67	622
						EB	430	39			32	33	327
						WB	385	42			37	34	293

Sandwich 2013 - 2022 Traffic Counts

Year	Begin Date	End Date	Weather	% Trucks	Dir.	ADT	Speed MPH	PEAK HOUR DATA			Four~Five	AADT		
								[Date&Day	Hour	Vol]				
2017	7/26/17	7/28/17	Clear	4.0%	Total	783		7/27/17 Thu	10	58	61	595		
					EB	427	38			28			27	325
					WB	356	39			30			34	271
2015	6/8/15	6/10/15	Clear		Total	616		6/9/15 Tue	17	59	43	548		
					EB	291				27			16	259
					WB	327				31			27	291
2014	6/2/14	6/4/14	Clear	12.4%	Total	606		6/3/14 Tue	16	50	51	539		
					EB	309				26			29	275
					WB	298				24			22	265

Sandwich

Old County Rd E of Old Mill Rd

Site Code 21313

2013	8/14/13	8/16/13	Clear	11.1%	Total	1,591		8/15/13 Thu	17	153	122	1,209		
					EB	818	39			79			69	622
					WB	772	41			74			52	587

Sandwich

Pinkham Rd S of Turtle Cove Rd

Site Code 21354

2015	6/8/15	6/10/15	Clear		Total	442		6/9/15 Tue	17	46	34	393		
					NB	319				18			23	284
					SB	123				28			11	109

Sandwich

Quaker Meetinghouse E of Rt 130

Site Code 20150

2017	7/26/17	7/28/17	Clear		Total	7,945		7/27/17 Thu	16	702	704	6,038		
					EB	3,733				333			320	2,837
					WB	4,208				368			383	3,198

Sandwich

Quaker Meetinghouse S of Rt 6 EB Ramps

Site Code 20152

2016	8/10/16	8/12/16	Clear	8.1%	Total	10,306		8/11/16 Thu	15	815	782	7,833		
					NB	4,958	39			356			306	3,768
					SB	5,349	40			459			476	4,065
2015	8/18/15	8/20/15	Clear		Total	9,863		8/19/15 Wed	16	765	804	7,496		
					NB	5,065				346			355	3,849
					SB	4,796				419			449	3,645

Sandwich

Quaker Meetinghouse E of Cotuit Rd

Site Code 20148

2015	9/2/15	9/4/15	Clear		Total	9,600		9/3/15 Thu	16	902	864	8,832		
					EB	4,707				401			392	4,330
					WB	4,898				501			473	4,506

Sandwich

Quaker Meetinghouse W of Cotuit Rd

Site Code 20149

2015	9/2/15	9/4/15	Clear		Total	7,356		9/3/15 Thu	16	672	677	6,768		
					EB	3,553				316			303	3,269
					WB	3,804				357			374	3,500

Sandwich 2013 - 2022 Traffic Counts

Year	Begin Date	End Date	Weather	% Trucks	Dir.	ADT	Speed MPH	PEAK HOUR DATA			Four~Five	AADT				
								[Date&Day	Hour	Vol]						
Sandwich																
Quaker Meetinghouse E of Peters Pond Dr											Site Code 20151					
2022	6/13/22	6/16/22	Overcast			7,240		6/14/22 Tue	16	745	674	8,254				
													Total	436	356	4,119
													EB	3,613	44	318
2019	5/28/19	5/30/19	Overcast			7,331		5/29/19 Wed	17	660	657	7,038				
													Total	359	335	3,731
													EB	3,886	44	321
2016	6/8/16	6/10/16	Clear			8,000		6/9/16 Thu	15	740	711	7,120				
													Total	367	312	3,374
													EB	3,791	44	400

Sandwich																
Quaker Meetinghouse S of Service Rd											Site Code 21401					
2021	7/26/21	7/29/21	Clear			9,637		7/28/21 Wed	4	787	808	10,986				
													Total	347	335	5,339
													EB	4,683	46	473
2018	7/31/18	8/2/18	Clear			10,643		8/1/18 Wed	16	897	852	8,089				
													Total	372	361	4,000
													EB	5,263	44	490
2016	6/14/16	6/16/16	Overcast	15.1%		11,503		6/15/16 Wed	7	1,040	897	10,238				
													Total	648	372	5,051
													EB	5,675	41	524

Sandwich Barnstable																
Race Ln @ Sand/Barn TL											Site Code 20155					
2022	6/13/22	6/17/22	Overcast			7,250		6/15/22 Wed	16	762	708	8,265				
													Total	322	296	4,019
													EB	3,525	46	413
2021	6/15/21	6/17/21	Overcast			7,223		6/16/21 Wed	4	767	712	8,234				
													Total	338	297	3,991
													EB	3,501	46	416
2019	8/12/19	8/14/19	Clear			7,632		8/13/19 Tue	16	695	750	5,800				
													Total	248	282	2,722
													EB	3,582	44	467
2018	8/22/18	8/24/18	Clear			7,498		8/23/18 Thu	16	715	696	5,698				
													Total	322	314	2,853
													EB	3,754	47	382
2017	8/1/17	8/3/17	Clear	9.5%		7,753		8/2/17 Wed	17	785	748	5,892				
													Total	324	306	2,821
													EB	3,712	4546	443
2016	7/12/16	7/13/16	Clear			7,774		7/12/16 Tue	16	777	777	5,908				
													Total	326	326	2,896
													EB	3,811	44	451

Sandwich 2013 - 2022 Traffic Counts

Year	Begin Date	End Date	Weather	% Trucks	Dir.	ADT	Speed MPH	PEAK HOUR DATA			Four~Five	AADT
								[Date&Day	Hour	Vol]		
2015	6/8/15	6/10/15	Clear		Total	6,740		6/9/15 Tue	16	668	680	5,999
					EB	3,277				261	263	2,917
					WB	3,458				408	417	3,078
2013	6/18/13	6/20/13	Clear		Total	6,565		6/19/13 Wed	17	643	594	5,843
					EB	3,209				258	225	2,856
					WB	3,355				385	369	2,986

Sandwich

Service Rd E of Rt 130

Site Code 20937

2014	6/2/14	6/4/14	Clear		Total	1,948		6/3/14 Tue	17	162	153	1,734
					EB	939				81	70	836
					WB	1,013				81	83	902

Sandwich Barnstable

Service Rd @ Sand/Barn TL

Site Code 20167

2022	8/15/22	8/18/22	Clear		Total	624		8/16/22 Tue	16	65	60	711
					EB	291	51			32	33	332
					WB	317	48			33	26	361
2019	8/12/19	8/14/19	Clear		Total	688		8/13/19 Tue	14	67	58	523
					EB	328				35	24	249
					WB	354				33	35	269
2016	7/12/16	7/14/16	Clear		Total	685		7/13/16 Wed	17	80	54	521
					EB	365				31	20	277
					WB	318				50	34	242

Sandwich

Shawme Rd W of Shaker House Rd

Site Code 21369

2015	7/7/15	7/9/15	Clear		Total	231		7/8/15 Wed	10	35	16	176
					EB	130				18	15	99
					WB	102				17	2	78

Sandwich

Snake Pond Rd W of Rt 130

Site Code 20773

2013	8/5/13	8/7/13	Clear		Total	5,821		8/6/13 Tue	17	541	514	4,424
					EB	2,903				246	280	2,206
					WB	2,918				295	233	2,218

Sandwich

South Sandwich Rd @ Sand/Mash TL

Site Code 20999

2014	8/6/14	8/8/14	Clear		Total	5,112		8/7/14 Thu	17	564	505	3,885
					EB							
					WB							

Sandwich

Spring Hill Rd W of Juniper Hill Rd

Site Code 21398

2016	6/14/16	6/16/16	Clear	4.7%	Total	466		6/15/16 Wed	15	43	44	415
					EB	220	30			22	22	196
					WB	242	31			21	22	215

Sandwich 2013 - 2022 Traffic Counts

Year	Begin Date	End Date	Weather	% Trucks	Dir.	ADT	Speed MPH	PEAK HOUR DATA [Date&Day Hour Vol]	Four~Five	AADT		
Sandwich												
Town Neck Rd N of Tupper Rd										Site Code 20784		
2021	7/26/21	7/29/21	Clear			Total	6,279	7/28/21 Wed 6 679	484	7,158		
						NB	3,374		31	378	264	3,846
						SB	2,906		33	300	220	3,313
2013	7/29/13	7/31/13	Clear			Total	5,646	7/30/13 Tue 17 477	455	4,291		
						NB	2,943			279	250	2,237
						SB	2,697			198	204	2,050
Sandwich												
Tupper Rd (E end) N of Rt 6A										Site Code 20168		
2017	7/26/17	7/28/17	Clear			Total	9,542	7/27/17 Thu 13 849	763	7,252		
						NB	5,202			476	428	3,954
						SB	4,338			372	335	3,297
2013	7/29/13	7/31/13	Clear			Total	8,617	7/30/13 Tue 14 723	700	6,549		
						NB	4,794			393	392	3,643
						SB	3,821			330	308	2,904
Sandwich												
Tupper Rd (E end) S of Rt 6A										Site Code 20169		
2013	7/29/13	7/31/13	Clear			Total	6,717	7/30/13 Tue 16 576	541	5,105		
						NB	3,640			307	291	2,766
						SB	3,079			270	250	2,340
Sandwich												
Tupper Rd (W end) N of Rt 6A										Site Code 20941		
2014	5/27/14	5/29/14	Clear			Total	3,198	5/28/14 Wed 13 263	235	3,070		
						NB	1,307			93	83	1,255
						SB	1,893			170	153	1,817
Sandwich												
West Meetinghouse Rd E of Chase Rd										Site Code 21032		
2015	6/8/15	6/10/15	Clear			Total	1,316	6/9/15 Tue 16 117	113	1,171		
						EB	654			69	64	582
						WB	662			48	48	589

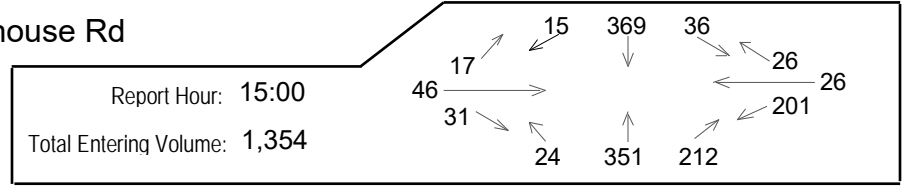
Sandwich Turning Movement Counts (2013-2022)



Sandwich

Rt 130 **N-S** @ Quaker Meetinghouse Rd

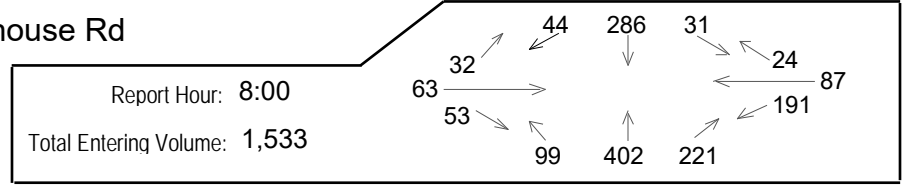
Site Code: **2614**
 Date/Time of Study: Mon 6/24/13 14:00 - 16:00
 Observed Peak Hour: 15:00



Sandwich

Rt 130 **N-S** @ Quaker Meetinghouse Rd

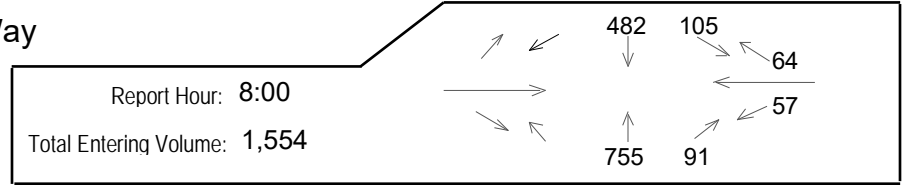
Site Code: **2614**
 Date/Time of Study: Wed 6/26/13 7:00 - 9:00
 Observed Peak Hour: 8:00



Sandwich

Rt 130 **N-S** @ Jan Sebastian Way

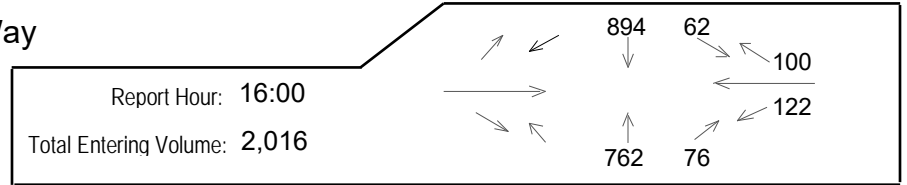
Site Code: **1265**
 Date/Time of Study: Wed 4/9/14 8:00 - 9:00
 Observed Peak Hour: 8:00



Sandwich

Rt 130 **N-S** @ Jan Sebastian Way

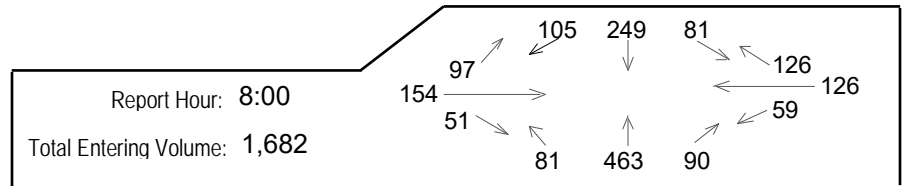
Site Code: **1265**
 Date/Time of Study: Wed 7/9/14 16:00 - 17:30
 Observed Peak Hour: 16:30



Sandwich

Quaker Meetinghouse Rd **N-S** @ Cotuit Rd

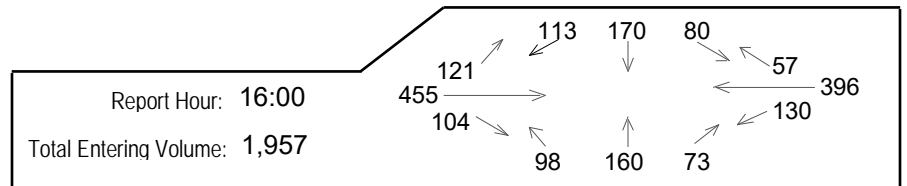
Site Code: **2594**
 Date/Time of Study: Thu 8/6/15 7:30 - 9:00
 Observed Peak Hour: 7:45



Sandwich

Quaker Meetinghouse Rd **N-S** @ Cotuit Rd

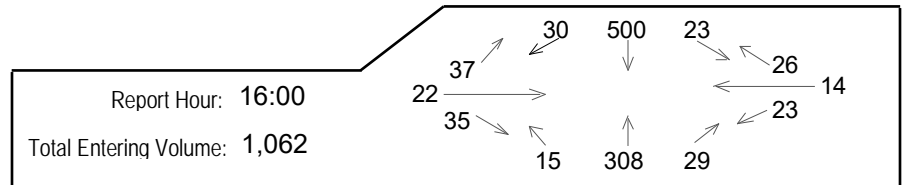
Site Code: **2594**
 Date/Time of Study: Thu 8/6/15 16:00 - 17:30
 Observed Peak Hour: 16:30



Sandwich

Quaker Meetinghouse Rd **N-S** @ Service Rd

Site Code: **3094**
 Date/Time of Study: Thu 6/16/16 16:00 - 17:30
 Observed Peak Hour: 16:30

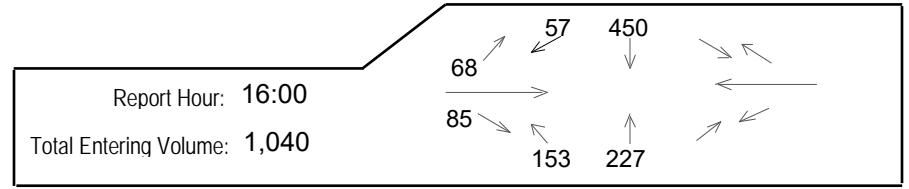


Sandwich Turning Movement Counts (2013-2022)



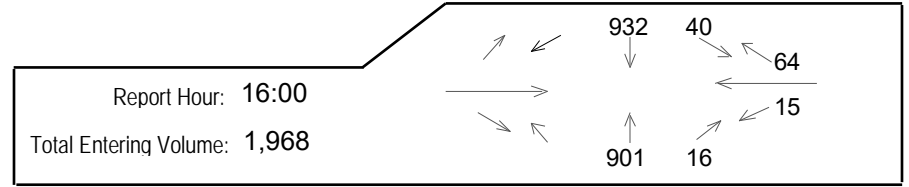
Sandwich Quaker Meetinghouse Rd **N-S** @ Rt 6 Ramp EB

Site Code: **2501** Date/Time of Study: Tue 6/14/16 16:00 - 17:30 Observed Peak Hour: 16:00



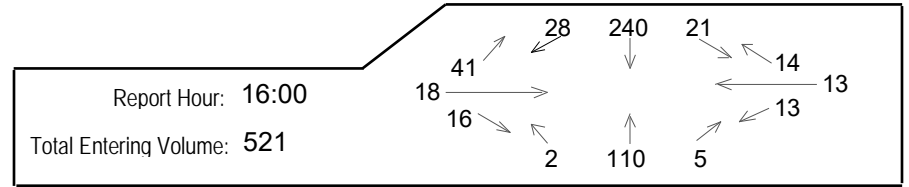
Sandwich Rt 130 **N-S** @ Service Rd

Site Code: **1235** Date/Time of Study: Tue 6/14/16 16:00 - 17:30 Observed Peak Hour: 16:30



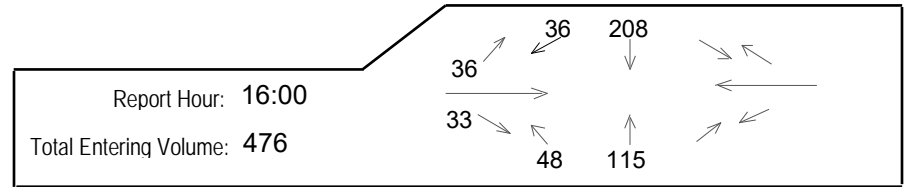
Sandwich Chase Rd **N-S** @ Service Rd

Site Code: **3096** Date/Time of Study: Thu 6/16/16 16:00 - 17:30 Observed Peak Hour: 16:30



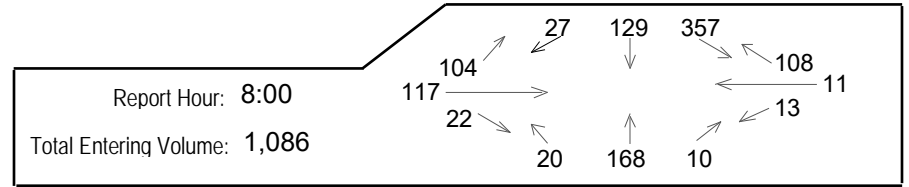
Sandwich Chase Rd **N-S** @ Rt 6 EB Ramps

Site Code: **3095** Date/Time of Study: Mon 8/15/16 16:00 - 17:30 Observed Peak Hour: 16:15



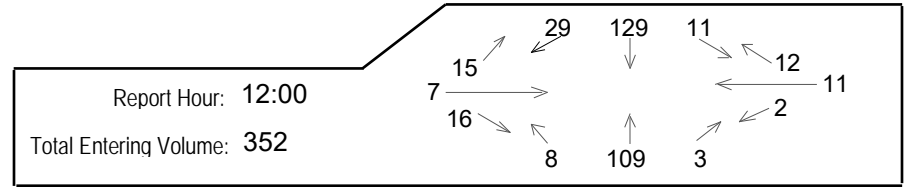
Sandwich Chase Rd **N-S** @ Service Rd

Site Code: **3096** Date/Time of Study: Tue 5/23/17 7:00 - 9:00 Observed Peak Hour: 8:00



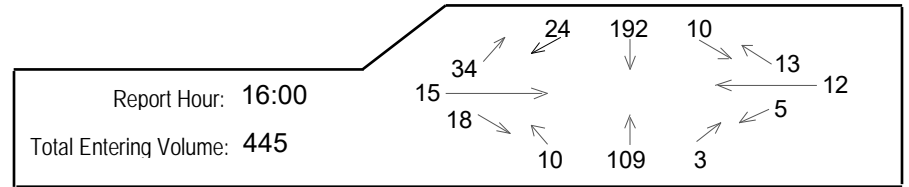
Sandwich Chase Rd **N-S** @ Service Rd

Site Code: **3096** Date/Time of Study: Sat 5/20/17 11:00 - 14:00 Observed Peak Hour: 13:00



Sandwich Chase Rd **N-S** @ Service Rd

Site Code: **3096** Date/Time of Study: Tue 5/23/17 16:00 - 18:00 Observed Peak Hour: 16:45



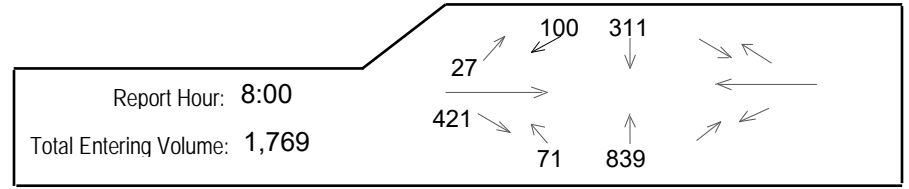
Sandwich Turning Movement Counts (2013-2022)



Sandwich

Rt 6 EB Ramp **E-W** @ Rt 130

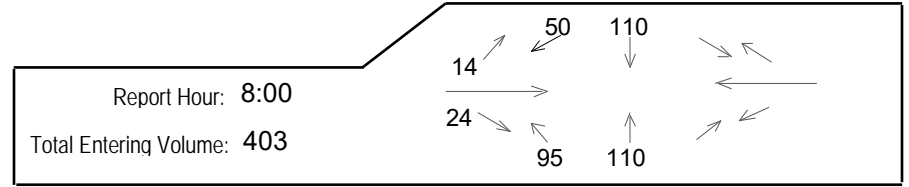
Site Code: **3751**
 Date/Time of Study: Wed 5/24/17 7:00 - 9:00
 Observed Peak Hour: 7:30



Sandwich

Chase Rd **N-S** @ Rt 6 EB Ramps

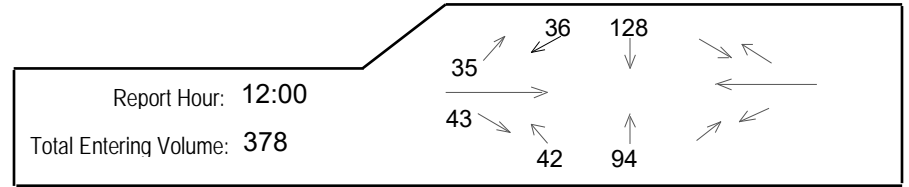
Site Code: **3095**
 Date/Time of Study: Wed 5/24/17 7:00 - 9:00
 Observed Peak Hour: 7:00



Sandwich

Chase Rd **N-S** @ Rt 6 EB Ramps

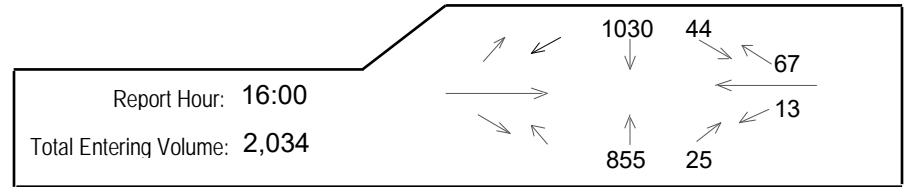
Site Code: **3095**
 Date/Time of Study: Sat 5/20/17 11:00 - 14:00
 Observed Peak Hour: 11:00



Sandwich

Rt 130 **N-S** @ Service Rd

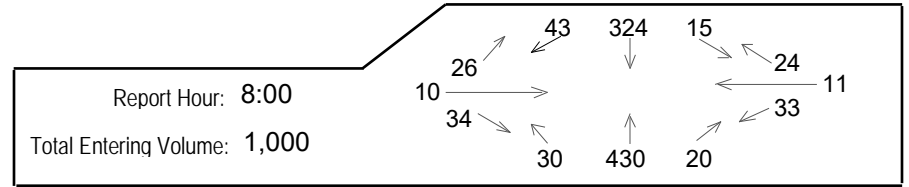
Site Code: **1235**
 Date/Time of Study: Wed 5/24/17 16:00 - 18:00
 Observed Peak Hour: 16:30



Sandwich

Quaker Meetinghouse Rd **N-S** @ Service Rd

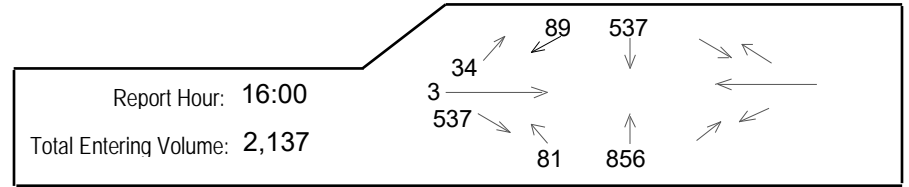
Site Code: **3094**
 Date/Time of Study: Thu 5/25/17 7:00 - 9:00
 Observed Peak Hour: 7:00



Sandwich

Rt 6 EB Ramp **E-W** @ Rt 130

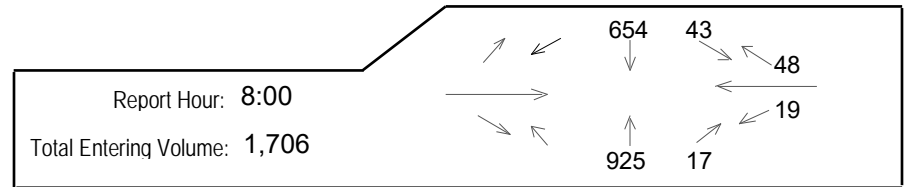
Site Code: **3751**
 Date/Time of Study: Wed 5/24/17 16:00 - 18:00
 Observed Peak Hour: 16:30



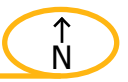
Sandwich

Rt 130 **N-S** @ Service Rd

Site Code: **1235**
 Date/Time of Study: Wed 5/31/17 7:00 - 9:00
 Observed Peak Hour: 8:00

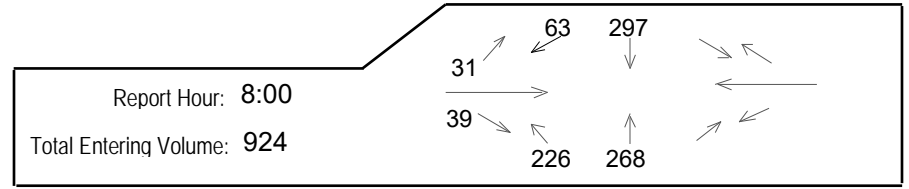


Sandwich Turning Movement Counts (2013-2022)



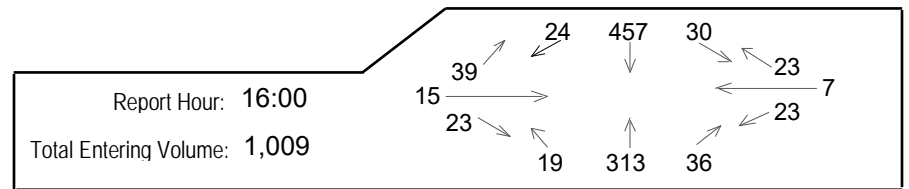
Sandwich Quaker Meetinghouse Rd **N-S** @ Rt 6 Ramp EB

Site Code: **2501** Date/Time of Study: Wed 5/31/17 7:00 - 9:00 Observed Peak Hour: 7:00



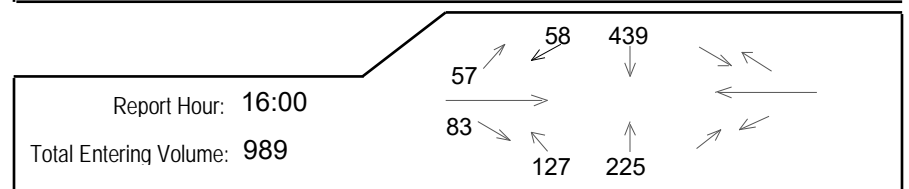
Sandwich Quaker Meetinghouse Rd **N-S** @ Service Rd

Site Code: **3094** Date/Time of Study: Thu 5/25/17 16:00 - 18:00 Observed Peak Hour: 16:00



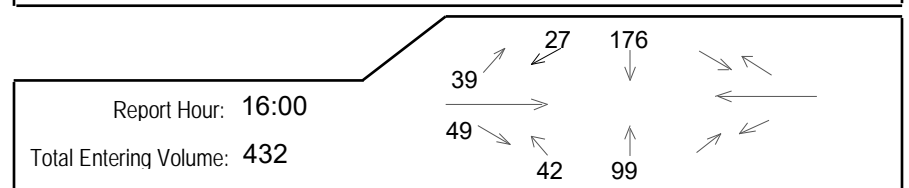
Sandwich Quaker Meetinghouse Rd **N-S** @ Rt 6 Ramp EB

Site Code: **2501** Date/Time of Study: Wed 5/31/17 16:00 - 18:00 Observed Peak Hour: 16:30



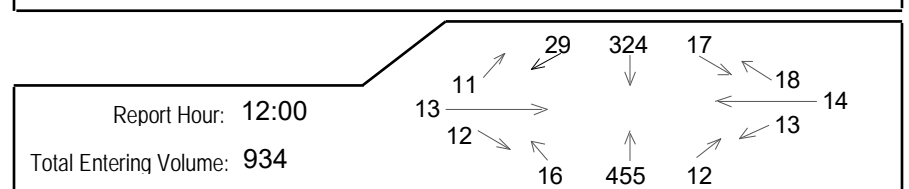
Sandwich Chase Rd **N-S** @ Rt 6 EB Ramps

Site Code: **3095** Date/Time of Study: Wed 5/31/17 16:00 - 18:00 Observed Peak Hour: 16:30



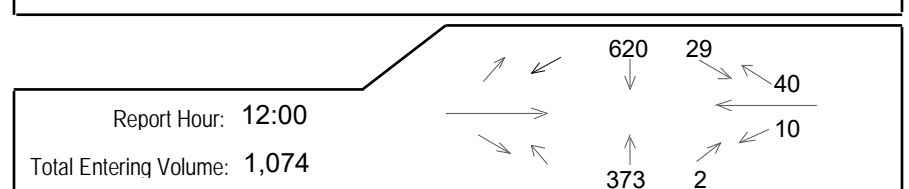
Sandwich Quaker Meetinghouse Rd **N-S** @ Service Rd

Site Code: **3094** Date/Time of Study: Sat 6/3/17 11:00 - 14:00 Observed Peak Hour: 12:45



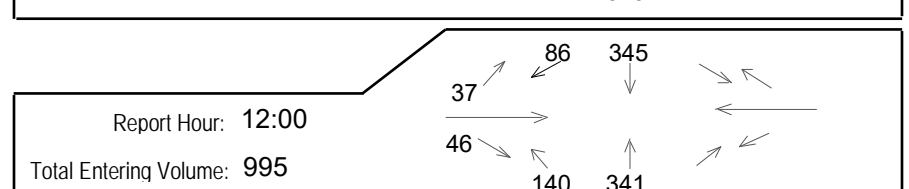
Sandwich Rt 130 **N-S** @ Service Rd

Site Code: **1235** Date/Time of Study: Sat 6/3/17 11:00 - 14:00 Observed Peak Hour: 13:00



Sandwich Quaker Meetinghouse Rd **N-S** @ Rt 6 Ramp EB

Site Code: **2501** Date/Time of Study: Sat 6/3/17 11:00 - 14:00 Observed Peak Hour: 12:45



Sandwich Turning Movement Counts (2013-2022)

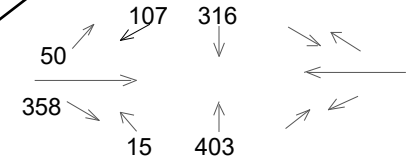


Sandwich

Rt 6 EB Ramp **E-W** @ Rt 130

Site Code: **3751**
 Date/Time of Study: Sat 6/3/17 11:00 - 14:00
 Observed Peak Hour: 11:00

Report Hour: 12:00
 Total Entering Volume: 1,249

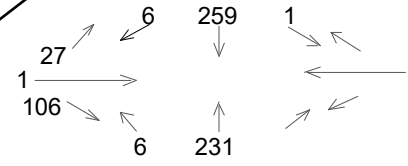


Sandwich

Quaker Meetinghouse Rd **E-W** @ Sandwich HS S driveway

Site Code: **3125**
 Date/Time of Study: Thu 1/3/19 13:30 - 14:30
 Observed Peak Hour: 13:30

Report Hour: 13:30
 Total Entering Volume: 637

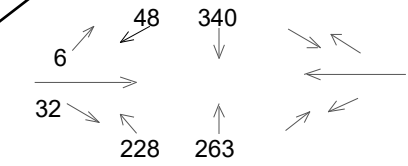


Sandwich

Quaker Meetinghouse Rd **E-W** @ Sandwich HS S driveway

Site Code: **3125**
 Date/Time of Study: Thu 1/3/19 6:45 - 7:45
 Observed Peak Hour: 6:45

Report Hour: 6:45
 Total Entering Volume: 917

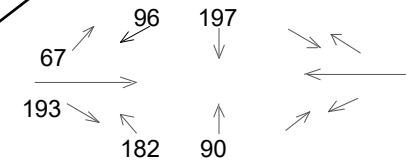


Sandwich

Quaker Meetinghouse Rd **N-S** @ Sandwich HS N driveway

Site Code: **3124**
 Date/Time of Study: Thu 1/3/19 6:45 - 7:45
 Observed Peak Hour: 6:45

Report Hour: 6:45
 Total Entering Volume: 825

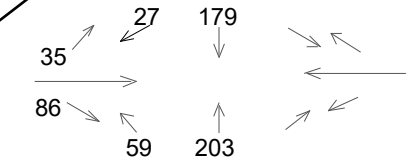


Sandwich

Quaker Meetinghouse Rd **N-S** @ Sandwich HS N driveway

Site Code: **3124**
 Date/Time of Study: Thu 1/3/19 13:30 - 14:30
 Observed Peak Hour: 13:30

Report Hour: 13:30
 Total Entering Volume: 589

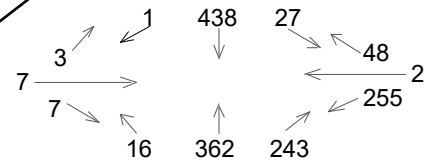


Sandwich

Rt 130 **N-S** @ Quaker Meetinghouse Rd

Site Code: **2614**
 Date/Time of Study: Thu 6/20/19 16:00 - 18:00
 Observed Peak Hour: 16:00

Report Hour: 16:00
 Total Entering Volume: 1,409

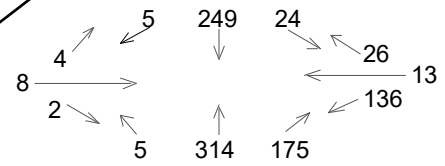


Sandwich

Rt 130 **N-S** @ Quaker Meetinghouse Rd

Site Code: **2614**
 Date/Time of Study: Thu 6/20/19 7:00 - 9:00
 Observed Peak Hour: 8:00

Report Hour: 8:00
 Total Entering Volume: 961

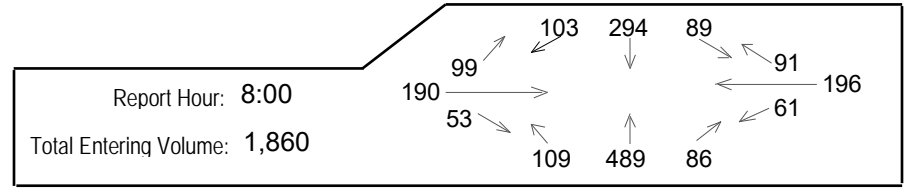


Sandwich Turning Movement Counts (2013-2022)



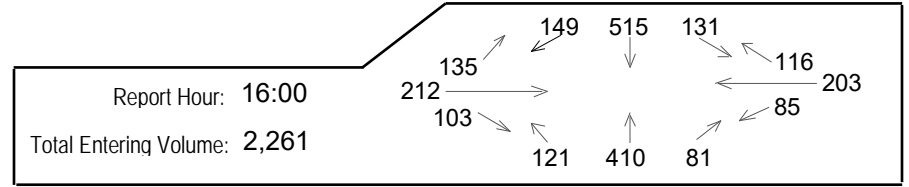
Sandwich Quaker Meetinghouse Rd **N-S** @ Cotuit Rd

Site Code: **2594**
 Date/Time of Study: Thu 7/11/19 7:00 - 9:00
 Observed Peak Hour: 8:00



Sandwich Quaker Meetinghouse Rd **N-S** @ Cotuit Rd

Site Code: **2594**
 Date/Time of Study: Thu 7/11/19 16:00 - 18:00
 Observed Peak Hour: 16:45



Sandwich Bicycle & Pedestrian Counts (2013-2022)

BPSite#	5011	Cape Cod Canal Path South	@	East End
7/6/2016	7:00 AM	to	7:00 PM	% Helmet
				Sandwich
EB	518	Bicyclists	497	61.4
WB	499	Skaters	16	12.5
All Total	1,017	Other	8	
		Walkers	414	
		Joggers	58	
		Child In Carrier	24	
		Wheelchairs	0	

“N” denotes not performed by CCC

BPSite#	5252	Route 6A	@	Tupper Road
07/06/2022	8:00 AM	to	5:00 PM	% Helmet
				Sandwich
Tupp	56	Bicyclists	60	
Rt	44	Skaters		
All Total	100	Other		
		Walkers	40	
		Joggers		
		Child In Carrier		
		Wheelchairs		

“N” denotes not performed by CCC