



Orleans 2013 - 2022 Traffic Counts

| Year | Begin Date | End Date | Weather | % Trucks | Dir. | ADT | Speed MPH | PEAK HOUR DATA | | Four~Five | AADT | | |
|------------------|------------|----------|----------|----------|------|-------|-----------|----------------|-------------|-----------------|-------|-------|--------|
| | | | | | | | | [Date&Day | Hour Vol] | | | | |
| Orleans | | | | | | | | | | | | | |
| Rt 28 N of Rt 39 | | | | | | | | | | Site Code 20623 | | | |
| 2022 | 7/26/22 | 7/28/22 | Clear | | | Total | 13,694 | | 7/27/22 Wed | 16 | 1,209 | 1,219 | 15,611 |
| | | | | | | | | | NB | | 721 | 711 | 8,100 |
| | | | | | | | | | SB | | 488 | 508 | 7,513 |
| 2019 | 8/19/19 | 8/21/19 | Clear | | | Total | 12,724 | | 8/20/19 Tue | 16 | 1,078 | 1,109 | 9,670 |
| | | | | | | | | | NB | | 447 | 466 | 4,486 |
| | | | | | | | | | SB | | 631 | 643 | 5,180 |
| 2017 | 7/10/17 | 7/12/17 | Mixed | 8.0% | | Total | 14,972 | | 7/11/17 Tue | 16 | 1,310 | 1,268 | 11,379 |
| | | | | | | | | | NB | | 636 | 588 | 5,787 |
| | | | | | | | | | SB | | 674 | 680 | 5,594 |
| 2016 | 7/27/16 | 7/29/16 | Overcast | | | Total | 15,473 | | 7/29/16 Fri | 11 | 1,461 | 1,264 | 11,759 |
| | | | | | | | | | NB | | 669 | 575 | 5,778 |
| | | | | | | | | | SB | | 792 | 689 | 5,982 |
| 2015 | 6/23/15 | 6/25/15 | Clear | | | Total | 12,317 | | 6/24/15 Wed | 15 | 1,071 | 1,011 | 10,962 |
| | | | | | | | | | NB | | 471 | 421 | 5,146 |
| | | | | | | | | | SB | | 600 | 591 | 5,815 |
| 2014 | 8/18/14 | 8/20/14 | Clear | | | Total | 13,901 | | 8/19/14 Tue | 12 | 1,191 | 1,212 | 10,565 |
| | | | | | | | | | NB | | 575 | 408 | 4,620 |
| | | | | | | | | | SB | | 616 | 803 | 5,945 |
| 2013 | 8/21/13 | 8/23/13 | Clear | 3.8% | | Total | 14,673 | | 8/22/13 Thu | 15 | 1,276 | 1,212 | 11,151 |
| | | | | | | | | | NB | | 584 | 556 | 5,513 |
| | | | | | | | | | SB | | 692 | 655 | 5,643 |

| | | | | | | | | | | | | | |
|------------------|---------|---------|-------|------|--|-------|-------|--|-------------|-----------------|-----|-----|-------|
| Orleans | | | | | | | | | | | | | |
| Rt 28 S of Rt 39 | | | | | | | | | | Site Code 20624 | | | |
| 2017 | 7/10/17 | 7/12/17 | Mixed | | | Total | 6,923 | | 7/11/17 Tue | 11 | 658 | 584 | 5,261 |
| | | | | | | | | | NB | | 363 | 288 | 2,654 |
| | | | | | | | | | SB | | 295 | 296 | 2,611 |
| 2013 | 8/21/13 | 8/23/13 | Clear | 4.3% | | Total | 7,551 | | 8/22/13 Thu | 12 | 700 | 630 | 5,739 |
| | | | | | | | | | NB | | 357 | 314 | 2,903 |
| | | | | | | | | | SB | | 343 | 316 | 2,839 |

| | | | | | | | | | | | | | |
|------------------|---------|---------|-------|------|--|-------|--------|--|-------------|-----------------|-------|-------|--------|
| Orleans | | | | | | | | | | | | | |
| Rt 28 S of Rt 6A | | | | | | | | | | Site Code 20908 | | | |
| 2016 | 7/26/16 | 7/29/16 | Clear | 9.4% | | Total | 13,306 | | 7/29/16 Fri | 11 | 1,232 | 1,038 | 10,113 |
| | | | | | | | | | NB | | 668 | 527 | 5,141 |
| | | | | | | | | | SB | | 564 | 510 | 4,971 |

| | | | | | | | | | | | | | |
|--------------------|---------|---------|----------|--|--|-------|--------|--|-------------|-----------------|-----|-----|--------|
| Orleans | | | | | | | | | | | | | |
| Rt 28 S of Main St | | | | | | | | | | Site Code 20622 | | | |
| 2022 | 7/26/22 | 7/28/22 | Clear | | | Total | 10,094 | | 7/27/22 Wed | 12 | 888 | 850 | 11,507 |
| | | | | | | | | | NB | | 472 | 397 | 5,912 |
| | | | | | | | | | SB | | 417 | 453 | 5,595 |
| 2021 | 7/14/21 | 7/16/21 | Overcast | | | Total | 10,178 | | 7/15/21 Thu | 12 | 868 | 806 | 11,603 |
| | | | | | | | | | NB | | 440 | 376 | 5,784 |
| | | | | | | | | | SB | | 427 | 430 | 5,819 |

Orleans 2013 - 2022 Traffic Counts

| Year | Begin Date | End Date | Weather | % Trucks | Dir. | ADT | Speed MPH | PEAK HOUR DATA | | | Four~Five | AADT |
|------|------------|----------|----------|----------|-------|--------|-----------|----------------|------|-------|-----------|-------|
| | | | | | | | | [Date&Day | Hour | Vol] | | |
| 2020 | 7/20/20 | 7/22/20 | | | Total | 8,489 | | 7/21/20 Tue | 13 | 732 | 707 | 6,452 |
| | | | | | | | | | | 363 | 319 | 3,168 |
| | | | | | | | | | | 369 | 389 | 3,284 |
| 2019 | 7/22/19 | 7/24/19 | Clear | | Total | 11,153 | | 7/23/19 Tue | 16 | 987 | 907 | 8,476 |
| | | | | | | | | | | 469 | 420 | 4,232 |
| | | | | | | | | | | 517 | 486 | 4,245 |
| 2018 | 7/16/18 | 7/18/18 | Overcast | | Total | 10,855 | | 7/17/18 Tue | 12 | 1,068 | 882 | 8,250 |
| | | | | | | | | | | 552 | 412 | 4,077 |
| | | | | | | | | | | 516 | 470 | 4,172 |
| 2017 | 6/19/17 | 6/21/17 | Mixed | 9.8% | Total | 9,477 | | 6/20/17 Tue | 14 | 869 | 758 | 8,435 |
| | | | | | | | | | | 498 | 381 | 4,632 |
| | | | | | | | | | | 371 | 376 | 3,801 |
| 2016 | 7/26/16 | 7/29/16 | Clear | 4.6% | Total | 11,709 | | 7/29/16 Fri | 11 | 1,094 | 920 | 8,899 |
| | | | | | | | | | | 583 | 436 | 4,536 |
| | | | | | | | | | | 511 | 484 | 4,360 |
| 2015 | 6/24/15 | 6/26/15 | Clear | | Total | 10,517 | | 6/25/15 Thu | 12 | 886 | 837 | 9,360 |
| | | | | | | | | | | 433 | 372 | 4,501 |
| | | | | | | | | | | 453 | 464 | 4,859 |
| 2014 | 8/18/14 | 8/20/14 | Clear | | Total | 10,890 | | 8/19/14 Tue | 12 | 926 | 942 | 8,276 |
| | | | | | | | | | | 464 | 442 | 4,055 |
| | | | | | | | | | | 463 | 500 | 4,223 |
| 2013 | 7/22/13 | 7/24/13 | Clear | | Total | 11,712 | | 7/23/13 Tue | 11 | 1,125 | 942 | 8,901 |
| | | | | | | | | | | 544 | 435 | 4,184 |
| | | | | | | | | | | 581 | 508 | 4,714 |

Orleans

Rt 39 S of Rt 28

Site Code 20625

| | | | | | | | | | | | |
|------|---------|---------|-------|-------|-------|--|-------------|----|-----|-----|-------|
| 2017 | 6/26/17 | 6/28/17 | Clear | Total | 6,767 | | 6/27/17 Tue | 16 | 603 | 597 | 6,023 |
| | | | | | | | | | 227 | 238 | 2,917 |
| | | | | | | | | | 375 | 359 | 3,107 |
| 2013 | 8/21/13 | 8/23/13 | Clear | Total | 6,417 | | 8/22/13 Thu | 16 | 513 | 529 | 4,877 |
| | | | | | | | | | 202 | 212 | 2,157 |
| | | | | | | | | | 311 | 318 | 2,720 |

Orleans

Rt 6 W of Orle/East Rotary

Site Code 7148

| | | | | | | | | | | | |
|------|---------|---------|--|-------|--------|--|-------------|----|-------|-------|--------|
| 2017 | 7/18/17 | 7/24/17 | | Total | 20,262 | | 7/21/17 Fri | 11 | 1,544 | 1,366 | 15,399 |
| | | | | | | | | | 822 | 605 | 7,584 |
| | | | | | | | | | 721 | 761 | 7,810 |
| 2016 | 8/24/16 | 8/26/16 | | Total | 20,993 | | 8/25/16 Thu | 16 | 1,627 | 1,606 | 15,955 |
| | | | | | | | | | 695 | 652 | 7,405 |
| | | | | | | | | | 932 | 953 | 8,542 |
| 2015 | 7/13/15 | 7/15/15 | | Total | 16,646 | | 7/14/15 Tue | 12 | 1,204 | 1,151 | 12,651 |
| | | | | | | | | | 648 | 443 | 5,555 |
| | | | | | | | | | 557 | 708 | 7,089 |

Orleans 2013 - 2022 Traffic Counts

| Year | Begin Date | End Date | Weather | % Trucks | Dir. | ADT | Speed MPH | PEAK HOUR DATA | | | Four~Five | AADT |
|------|------------|----------|---------|----------|-------|--------|-----------|----------------|------|-------|-----------|--------|
| | | | | | | | | [Date&Day | Hour | Vol] | | |
| 2013 | 7/15/13 | 7/19/13 | | | Total | 20,518 | | 7/18/13 Thu | 15 | 1,435 | 1,374 | 15,594 |
| | | | | | EB | 9,536 | | | | 670 | 625 | 7,247 |
| | | | | | WB | 10,974 | | | | 765 | 749 | 8,340 |

Orleans

Rt 6 EB Off Ramp S of Rt 6A

Site Code R2812

| | | | | | | | | | | | | |
|------|---------|---------|--|--|-------|-------|--|-------------|---|-----|-----|-------|
| 2018 | 8/13/18 | 8/14/18 | | | Total | 5,222 | | 8/13/18 Mon | 8 | 478 | 376 | 3,969 |
| | | | | | OFF | 5,222 | | | | 478 | 376 | 3,969 |

Orleans

Rt 6 EB On Ramp S of Rt 6A

Site Code R2812

| | | | | | | | | | | | | |
|------|---------|---------|--|--|-------|-------|--|-------------|---|-----|-----|-------|
| 2018 | 8/13/18 | 8/14/18 | | | Total | 1,984 | | 8/14/18 Tue | 9 | 178 | 157 | 1,508 |
| | | | | | ON | 1,984 | | | | 178 | 157 | 1,508 |

Orleans

Rt 6 WB Off Ramp N of Rt 6A

Site Code R2812

| | | | | | | | | | | | | |
|------|---------|---------|--|--|-------|-------|--|-------------|----|-----|-----|-------|
| 2018 | 8/13/18 | 8/14/18 | | | Total | 2,195 | | 8/14/18 Tue | 16 | 196 | 198 | 1,668 |
| | | | | | OFF | 2,195 | | | | 196 | 198 | 1,668 |

Orleans

Rt 6 WB On Ramp N of Rt 6A

Site Code R2813

| | | | | | | | | | | | | |
|------|---------|---------|--|--|-------|-------|--|-------------|----|-----|-----|-------|
| 2018 | 8/13/18 | 8/14/18 | | | Total | 4,770 | | 8/14/18 Tue | 16 | 418 | 418 | 3,625 |
| | | | | | ON | 4,770 | | | | 418 | 418 | 3,625 |

Orleans

Rt 6A W of Rt 28

Site Code 20631

| | | | | | | | | | | | | |
|------|---------|---------|----------|------|-------|--------|----|-------------|----|-------|-----|--------|
| 2022 | 8/17/22 | 8/19/22 | Overcast | 7.3% | Total | 10,213 | | 8/18/22 Thu | 12 | 811 | 838 | 11,643 |
| | | | | | EB | 5,231 | 33 | | | 400 | 432 | 5,963 |
| | | | | | WB | 4,982 | 33 | | | 411 | 406 | 5,679 |
| 2021 | 7/14/21 | 7/16/21 | Overcast | | Total | 10,557 | | 7/15/21 Thu | 10 | 848 | 826 | 12,035 |
| | | | | | EB | 5,288 | 32 | | | 421 | 407 | 6,028 |
| | | | | | WB | 5,270 | 33 | | | 427 | 421 | 6,008 |
| 2018 | 7/16/18 | 7/18/18 | Clear | | Total | 10,974 | | 7/17/18 Tue | 13 | 1,036 | 827 | 8,340 |
| | | | | | EB | 5,607 | | | | 513 | 439 | 4,261 |
| | | | | | WB | 5,367 | | | | 523 | 387 | 4,079 |
| 2014 | 8/18/14 | 8/20/14 | Clear | | Total | 12,449 | | 8/19/14 Tue | 12 | 1,054 | 976 | 9,461 |
| | | | | | EB | 5,963 | | | | 708 | 414 | 4,532 |
| | | | | | WB | 6,484 | | | | 346 | 563 | 4,928 |

Orleans

Rt 6A E of Bakers Pond Rd

Site Code 20628

| | | | | | | | | | | | | |
|------|---------|---------|--|--|-------|--------|--|-------------|----|-------|-------|--------|
| 2016 | 8/24/16 | 8/26/16 | | | Total | 20,321 | | 8/25/16 Thu | 16 | 1,545 | 1,535 | 15,444 |
| | | | | | EB | 10,663 | | | | 822 | 816 | 8,104 |
| | | | | | WB | 9,651 | | | | 723 | 718 | 7,335 |

Orleans 2013 - 2022 Traffic Counts

| Year | Begin Date | End Date | Weather | % Trucks | Dir. | ADT | Speed MPH | PEAK HOUR DATA | | | Four~Five | AADT |
|------|------------|----------|---------|----------|-------|--------|-----------|----------------|------|-------|-----------|--------|
| | | | | | | | | [Date&Day | Hour | Vol] | | |
| 2013 | 7/15/13 | 7/18/13 | | | Total | 22,731 | | 7/16/13 Tue | 16 | 1,913 | 1,819 | 17,276 |
| | | | | | EB | 12,601 | | | | 982 | 926 | 9,577 |
| | | | | | WB | 10,123 | | | | 931 | 893 | 7,693 |

Orleans

Rt 6A E of Brewster Cross Rd

Site Code 20630

| | | | | | | | | | | | | |
|------|---------|---------|-------|--|-------|--------|--|-------------|----|-------|-------|--------|
| 2013 | 7/22/13 | 7/24/13 | Clear | | Total | 14,867 | | 7/23/13 Tue | 12 | 1,241 | 1,137 | 11,299 |
| | | | | | EB | 7,139 | | | | 590 | 515 | 5,426 |
| | | | | | WB | 7,725 | | | | 651 | 621 | 5,871 |

Orleans

Rt 6A N of Cove Rd

Site Code 20122

| | | | | | | | | | | | | |
|------|---------|---------|-------|------|-------|--------|----|-------------|----|-------|-----|--------|
| 2016 | 7/26/16 | 7/29/16 | Clear | 7.2% | Total | 13,593 | | 7/29/16 Fri | 13 | 1,137 | 988 | 10,331 |
| | | | | | NB | 7,065 | 31 | | | 603 | 515 | 5,369 |
| | | | | | SB | 6,529 | 31 | | | 534 | 472 | 4,962 |

Orleans

Rt 6A S of Main St

Site Code 20128

| | | | | | | | | | | | | |
|------|---------|---------|-------|-------|-------|--------|----|-------------|----|-------|-------|--------|
| 2016 | 7/27/16 | 7/29/16 | Clear | 10.7% | Total | 13,990 | | 7/29/16 Fri | 10 | 1,155 | 1,045 | 10,632 |
| | | | | | NB | 6,638 | 31 | | | 584 | 462 | 5,045 |
| | | | | | SB | 7,354 | 32 | | | 571 | 583 | 5,589 |

Orleans

Rt 6A/28 E of Rt 28

Site Code 20633

| | | | | | | | | | | | | |
|------|---------|---------|--|--|-------|--------|--|------------|----|-------|-------|--------|
| 2017 | 7/18/17 | 7/20/17 | | | Total | 22,486 | | | | | | 17,089 |
| | | | | | EB | 11,542 | | | | 1,018 | 934 | 8,772 |
| 2014 | 8/4/14 | 8/7/14 | | | Total | 23,197 | | 8/6/14 Wed | 13 | 2,008 | 1,815 | 17,630 |
| | | | | | EB | 12,097 | | | | 1,044 | 970 | 9,194 |
| | | | | | WB | 11,094 | | | | 964 | 845 | 8,431 |

Orleans

Rt 6A/28 S of Orle/East Rot

Site Code 7171

| | | | | | | | | | | | | |
|------|---------|---------|----------|-------|-------|--------|------|-------------|----|-------|-------|--------|
| 2021 | 7/13/21 | 7/15/21 | Overcast | 20.5% | Total | 17,814 | | 7/14/21 Wed | 3 | 1,411 | 1,369 | 20,308 |
| | | | | | NB | 8,916 | 34.9 | | | 688 | 720 | 10,164 |
| | | | | | SB | 8,893 | 34.9 | | | 723 | 648 | 10,138 |
| 2017 | 7/18/17 | 7/20/17 | | | Total | 21,536 | | 7/19/17 Wed | 12 | 1,844 | 1,628 | 16,367 |
| | | | | | NB | 10,922 | | | | 963 | 865 | 8,301 |
| | | | | | SB | 10,610 | | | | 881 | 762 | 8,064 |

Orleans

Beach Rd E of Brickhill Rd

Site Code 21177

| | | | | | | | | | | | | |
|------|---------|---------|----------|-------|-------|-------|------|-------------|---|-----|-----|-------|
| 2021 | 7/13/21 | 7/15/21 | Overcast | 12.8% | Total | 5,321 | | 7/14/21 Wed | 1 | 426 | 388 | 6,066 |
| | | | | | EB | 2,548 | 38.4 | | | 194 | 197 | 2,905 |
| | | | | | WB | 2,771 | 38.4 | | | 232 | 191 | 3,159 |

Orleans 2013 - 2022 Traffic Counts

| Year | Begin Date | End Date | Weather | % Trucks | Dir. | ADT | Speed MPH | PEAK HOUR DATA | | | Four~Five | AADT | | | | | | | |
|-----------------------|------------|----------|----------|----------|------|-------|-----------|----------------|-------------|------|-----------------|------|-------|----|-------|----|-----|-----|-------|
| | | | | | | | | [Date&Day | Hour | Vol] | | | | | | | | | |
| Orleans | | | | | | | | | | | | | | | | | | | |
| Beach Rd W of Mill Ln | | | | | | | | | | | Site Code 20598 | | | | | | | | |
| 2022 | 7/26/22 | 7/28/22 | Clear | | | Total | 6,222 | | 7/27/22 Wed | 16 | 548 | 511 | 7,093 | | | | | | |
| | | | | | | | | | | | | | | EB | 3,167 | 35 | 204 | 206 | 3,610 |
| | | | | | | | | | | | | | | WB | 3,055 | 35 | 344 | 305 | 3,483 |
| 2020 | 7/13/20 | 7/15/20 | Overcast | | | Total | 5,247 | | 7/14/20 Tue | 16 | 497 | 508 | 3,988 | | | | | | |
| | | | | | | | | | | | | | | EB | 2,639 | 37 | 276 | 282 | 2,006 |
| | | | | | | | | | | | | | | WB | 2,608 | 37 | 221 | 226 | 1,982 |
| 2019 | 7/22/19 | 7/24/19 | Clear | | | Total | 4,858 | | 7/23/19 Tue | 17 | 438 | 370 | 3,692 | | | | | | |
| | | | | | | | | | | | | | | EB | 2,410 | | 229 | 196 | 1,832 |
| | | | | | | | | | | | | | | WB | 2,447 | | 209 | 174 | 1,860 |
| 2016 | 7/27/16 | 7/29/16 | Overcast | | | Total | 6,566 | | 7/28/16 Thu | 16 | 665 | 584 | 4,990 | | | | | | |
| | | | | | | | | | | | | | | EB | 3,225 | | 279 | 251 | 2,451 |
| | | | | | | | | | | | | | | WB | 3,337 | | 386 | 332 | 2,536 |

| | | | | | | | | | | | | | | | | | | | |
|---------------------------------|---------|---------|-------|--|--|-------|-------|--|-------------|----|-----------------|-----|-------|----|-------|----|-----|-----|-------|
| Orleans | | | | | | | | | | | | | | | | | | | |
| Beach Rd W of Nauset Heights Rd | | | | | | | | | | | Site Code 21565 | | | | | | | | |
| 2022 | 7/26/22 | 7/28/22 | Clear | | | Total | 4,486 | | 7/27/22 Wed | 16 | 428 | 400 | 5,114 | | | | | | |
| | | | | | | | | | | | | | | EB | 2,169 | 16 | 133 | 142 | 2,473 |
| | | | | | | | | | | | | | | WB | 2,317 | 16 | 295 | 257 | 2,641 |

| | | | | | | | | | | | | | | | | | | | |
|------------------------------|---------|---------|----------|------|--|-------|-------|--|-------------|----|-----------------|-----|-------|----|-------|----|-----|-----|-------|
| Orleans | | | | | | | | | | | | | | | | | | | |
| Brewster Cross Rd E of Rt 6A | | | | | | | | | | | Site Code 20600 | | | | | | | | |
| 2021 | 7/14/21 | 7/16/21 | Overcast | | | Total | 1,418 | | 7/15/21 Thu | 11 | 145 | 113 | 1,617 | | | | | | |
| | | | | | | | | | | | | | | EB | 1,047 | 28 | 110 | 80 | 1,194 |
| | | | | | | | | | | | | | | WB | 371 | 29 | 34 | 33 | 423 |
| 2018 | 7/16/18 | 7/18/18 | Overcast | | | Total | 1,840 | | 7/17/18 Tue | 12 | 209 | 141 | 1,398 | | | | | | |
| | | | | | | | | | | | | | | EB | 1,335 | | 144 | 105 | 1,015 |
| | | | | | | | | | | | | | | WB | 503 | | 65 | 36 | 382 |
| 2016 | 7/26/16 | 7/29/16 | Clear | 6.7% | | Total | 2,050 | | 7/29/16 Fri | 12 | 291 | 147 | 1,558 | | | | | | |
| | | | | | | | | | | | | | | EB | 1,530 | 31 | 203 | 108 | 1,163 |
| | | | | | | | | | | | | | | WB | 520 | 32 | 88 | 38 | 395 |
| 2015 | 6/24/15 | 6/26/15 | Clear | 6.1% | | Total | 1,825 | | 6/25/15 Thu | 11 | 183 | 128 | 1,624 | | | | | | |
| | | | | | | | | | | | | | | EB | 1,386 | | 139 | 100 | 1,234 |
| | | | | | | | | | | | | | | WB | 443 | | 44 | 27 | 394 |

| | | | | | | | | | | | | | | | | | | | |
|------------------------|---------|---------|-------|--|--|-------|-------|--|-------------|----|-----------------|-----|-------|----|-----|--|----|----|-----|
| Orleans | | | | | | | | | | | | | | | | | | | |
| Canal Rd E of Jones Rd | | | | | | | | | | | Site Code 20602 | | | | | | | | |
| 2015 | 6/24/15 | 6/26/15 | Clear | | | Total | 1,460 | | 6/25/15 Thu | 11 | 145 | 106 | 1,299 | | | | | | |
| | | | | | | | | | | | | | | EB | 729 | | 76 | 50 | 649 |
| | | | | | | | | | | | | | | WB | 729 | | 69 | 55 | 649 |

| | | | | | | | | | | | | | | | | | | | |
|--------------------------------|---------|---------|----------|------|--|-------|-------|--|-------------|----|-----------------|-----|-------|----|-----|----|----|----|-------|
| Orleans | | | | | | | | | | | | | | | | | | | |
| Canal Rd (N end) W of Rt 6A/28 | | | | | | | | | | | Site Code 21165 | | | | | | | | |
| 2022 | 8/17/22 | 8/19/22 | Overcast | 9.8% | | Total | 1,769 | | 8/18/22 Thu | 16 | 145 | 166 | 2,017 | | | | | | |
| | | | | | | | | | | | | | | EB | 848 | 22 | 77 | 87 | 967 |
| | | | | | | | | | | | | | | WB | 921 | 22 | 68 | 79 | 1,050 |

Orleans 2013 - 2022 Traffic Counts

| Year | Begin Date | End Date | Weather | % Trucks | Dir. | ADT | Speed MPH | PEAK HOUR DATA | | | Four~Five | AADT | | | | | | | |
|--------------------|------------|----------|----------|----------|------|-------|-----------|----------------|-------------|------|-----------------|------|-------|----|-------|----|-----|-----|-----|
| | | | | | | | | [Date&Day | Hour | Vol] | | | | | | | | | |
| Orleans | | | | | | | | | | | | | | | | | | | |
| Cove Rd W of Rt 28 | | | | | | | | | | | Site Code 20604 | | | | | | | | |
| 2021 | 7/14/21 | 7/16/21 | Overcast | | | Total | 1,405 | | 7/15/21 Thu | 12 | 146 | 99 | 1,602 | | | | | | |
| | | | | | | | | | | | | | | EB | 854 | 30 | 93 | 58 | 974 |
| | | | | | | | | | | | | | | WB | 551 | 29 | 53 | 41 | 628 |
| 2018 | 7/16/18 | 7/18/18 | Clear | | | Total | 1,589 | | 7/17/18 Tue | 13 | 182 | 107 | 1,208 | | | | | | |
| | | | | | | | | | | | | | | EB | 836 | | 108 | 52 | 635 |
| | | | | | | | | | | | | | | WB | 752 | | 74 | 53 | 572 |
| 2016 | 7/26/16 | 7/29/16 | Clear | 4.8% | | Total | 2,273 | | 7/29/16 Fri | 12 | 332 | 180 | 1,727 | | | | | | |
| | | | | | | | | | | | | | | EB | 1,006 | 27 | 164 | 78 | 765 |
| | | | | | | | | | | | | | | WB | 1,265 | 28 | 168 | 102 | 961 |
| 2015 | 6/24/15 | 6/26/15 | Clear | | | Total | 2,026 | | 6/25/15 Thu | 12 | 233 | 168 | 1,803 | | | | | | |
| | | | | | | | | | | | | | | EB | 950 | | 95 | 72 | 846 |
| | | | | | | | | | | | | | | WB | 1,079 | | 138 | 95 | 960 |

| | | | | | | | | | | | | | | | | | | | |
|---------------------|---------|---------|-------|------|--|-------|-----|--|-------------|----|-----------------|----|-----|----|-----|----|----|----|-----|
| Orleans | | | | | | | | | | | | | | | | | | | |
| Cross Rd E of Rt 28 | | | | | | | | | | | Site Code 21360 | | | | | | | | |
| 2015 | 6/23/15 | 6/25/15 | Clear | 6.1% | | Total | 467 | | 6/24/15 Wed | 17 | 42 | 35 | 416 | | | | | | |
| | | | | | | | | | | | | | | EB | 236 | 29 | 16 | 20 | 210 |
| | | | | | | | | | | | | | | WB | 227 | 27 | 26 | 14 | 202 |

| | | | | | | | | | | | | | | | | | | | |
|-----------------------------|---------|---------|-------|--|--|-------|--------|--|-------------|----|-----------------|-------|--------|----|-------|----|-----|-----|-------|
| Orleans | | | | | | | | | | | | | | | | | | | |
| Eldredge Parkway E of Rt 6A | | | | | | | | | | | Site Code 20607 | | | | | | | | |
| 2022 | 8/17/22 | 8/19/22 | Clear | | | Total | 7,988 | | 8/18/22 Thu | 11 | 694 | 604 | 9,106 | | | | | | |
| | | | | | | | | | | | | | | EB | 4,138 | 37 | 361 | 336 | 4,717 |
| | | | | | | | | | | | | | | WB | 3,850 | 36 | 333 | 269 | 4,389 |
| 2020 | 7/13/20 | 7/15/20 | | | | Total | 6,949 | | 7/14/20 Tue | 12 | 603 | 553 | 5,281 | | | | | | |
| | | | | | | | | | | | | | | EB | 3,441 | 36 | 288 | 267 | 2,615 |
| | | | | | | | | | | | | | | WB | 3,509 | 35 | 315 | 287 | 2,667 |
| 2019 | 7/22/19 | 7/24/19 | Clear | | | Total | 11,532 | | 7/23/19 Tue | 17 | 951 | 877 | 8,764 | | | | | | |
| | | | | | | | | | | | | | | EB | 5,870 | | 469 | 453 | 4,461 |
| | | | | | | | | | | | | | | WB | 5,664 | | 481 | 423 | 4,305 |
| 2016 | 7/27/16 | 7/29/16 | Clear | | | Total | 13,636 | | 7/29/16 Fri | 12 | 1,112 | 1,029 | 10,363 | | | | | | |
| | | | | | | | | | | | | | | EB | 8,739 | | 668 | 640 | 6,642 |
| | | | | | | | | | | | | | | WB | 4,895 | | 444 | 389 | 3,720 |

| | | | | | | | | | | | | | | | | | | | |
|--------------------------------------|---------|---------|----------|--|--|-------|-------|--|-------------|----|-----------------|-----|-------|----|-------|----|-----|-----|-------|
| Orleans | | | | | | | | | | | | | | | | | | | |
| Eldredge Parkway E of Lots Hollow Rd | | | | | | | | | | | Site Code 20606 | | | | | | | | |
| 2021 | 7/14/21 | 7/16/21 | Overcast | | | Total | 8,289 | | 7/15/21 Thu | 11 | 690 | 633 | 9,449 | | | | | | |
| | | | | | | | | | | | | | | EB | 4,300 | 36 | 372 | 341 | 4,902 |
| | | | | | | | | | | | | | | WB | 3,989 | 35 | 318 | 293 | 4,547 |
| 2018 | 7/9/18 | 7/11/18 | Overcast | | | Total | 8,596 | | 7/10/18 Tue | 12 | 754 | 710 | 6,533 | | | | | | |
| | | | | | | | | | | | | | | EB | 4,396 | | 408 | 362 | 3,341 |
| | | | | | | | | | | | | | | WB | 4,201 | | 346 | 347 | 3,193 |
| 2015 | 6/24/15 | 6/26/15 | Clear | | | Total | 8,490 | | 6/25/15 Thu | 15 | 706 | 644 | 7,556 | | | | | | |
| | | | | | | | | | | | | | | EB | 4,195 | | 323 | 317 | 3,734 |
| | | | | | | | | | | | | | | WB | 4,291 | | 382 | 327 | 3,819 |

Orleans 2013 - 2022 Traffic Counts

| Year | Begin Date | End Date | Weather | % Trucks | Dir. | ADT | Speed MPH | PEAK HOUR DATA [Date&Day Hour Vol] | Four~ Five | AADT |
|--------------------------------------|------------|----------|----------|----------|-------|--------|-----------|---------------------------------------|---------------|-----------------|
| Orleans | | | | | | | | | | |
| Finlay Rd W of Rt 28 | | | | | | | | | | Site Code 20608 |
| 2021 | 7/13/21 | 7/15/21 | Overcast | 26.5% | Total | 3,842 | | 7/14/21 Wed 4 325 | 340 | 4,380 |
| | | | | | EB | 2,046 | 35.4 | 183 | 197 | 2,332 |
| | | | | | WB | 1,794 | 35.4 | 142 | 144 | 2,045 |
| Orleans | | | | | | | | | | |
| Lots Hollow Rd S of Eldredge Parkway | | | | | | | | | | Site Code 20609 |
| 2022 | 8/17/22 | 8/19/22 | Clear | | Total | 4,584 | | 8/18/22 Thu 11 425 | 361 | 5,226 |
| | | | | | NB | 2,158 | 33 | 215 | 165 | 2,460 |
| | | | | | SB | 2,426 | 32 | 210 | 196 | 2,766 |
| 2020 | 7/13/20 | 7/15/20 | | | Total | 4,605 | | 7/14/20 Tue 14 452 | 341 | 3,500 |
| | | | | | NB | 2,248 | 32 | 226 | 172 | 1,708 |
| | | | | | SB | 2,357 | 32 | 226 | 169 | 1,791 |
| 2019 | 7/22/19 | 7/24/19 | Clear | | Total | 5,068 | | 7/23/19 Tue 11 519 | 366 | 3,852 |
| | | | | | NB | 2,363 | | 261 | 176 | 1,796 |
| | | | | | SB | 2,704 | | 259 | 190 | 2,055 |
| 2016 | 7/27/16 | 7/29/16 | Overcast | | Total | 5,577 | | 7/28/16 Thu 11 533 | 387 | 4,239 |
| | | | | | NB | 2,515 | | 259 | 181 | 1,911 |
| | | | | | SB | 3,063 | | 274 | 206 | 2,328 |
| Orleans | | | | | | | | | | |
| Main St W of Rt 28 | | | | | | | | | | Site Code 20611 |
| 2016 | 7/26/16 | 7/29/16 | Clear | 10.5% | Total | 11,578 | | 7/29/16 Fri 11 1,097 | 873 | 8,799 |
| | | | | | EB | 5,733 | 26 | 558 | 429 | 4,357 |
| | | | | | WB | 5,847 | 26 | 539 | 444 | 4,444 |
| Orleans | | | | | | | | | | |
| Main St E of Rt 6A | | | | | | | | | | Site Code 20612 |
| 2022 | 7/26/22 | 7/28/22 | Clear | | Total | 7,027 | | 7/27/22 Wed 16 595 | 568 | 8,011 |
| | | | | | EB | 3,579 | 26 | 325 | 294 | 4,080 |
| | | | | | WB | 3,448 | 27 | 270 | 275 | 3,931 |
| 2020 | 7/13/20 | 7/15/20 | Overcast | | Total | 6,413 | | 7/14/20 Tue 11 597 | 511 | 4,874 |
| | | | | | EB | 2,974 | 25 | 269 | 242 | 2,260 |
| | | | | | WB | 3,439 | 26 | 328 | 269 | 2,614 |
| 2019 | 7/22/19 | 7/24/19 | Clear | | Total | 9,721 | | 7/23/19 Tue 16 962 | 816 | 7,388 |
| | | | | | EB | 4,247 | | 422 | 351 | 3,228 |
| | | | | | WB | 5,480 | | 540 | 466 | 4,165 |
| 2016 | 7/26/16 | 7/29/16 | Clear | 6.5% | Total | 9,985 | | 7/29/16 Fri 11 924 | 733 | 7,589 |
| | | | | | EB | 4,757 | 25 | 435 | 371 | 3,615 |
| | | | | | WB | 5,231 | 23 | 489 | 362 | 3,976 |
| Orleans | | | | | | | | | | |
| Main St W of Rt 6A | | | | | | | | | | Site Code 20613 |
| 2016 | 7/26/16 | 7/29/16 | Clear | 9.1% | Total | 9,670 | | 7/29/16 Fri 11 860 | 732 | 7,349 |
| | | | | | EB | 5,104 | 21 | 456 | 387 | 3,879 |
| | | | | | WB | 4,562 | 21 | 404 | 346 | 3,467 |

Orleans 2013 - 2022 Traffic Counts

| Year | Begin Date | End Date | Weather | % Trucks | Dir. | ADT | Speed MPH | PEAK HOUR DATA [Date&Day Hour Vol] | Four~ Five | AADT |
|------|------------|----------|---------|----------|------|-----|-----------|---------------------------------------|---------------|------|
|------|------------|----------|---------|----------|------|-----|-----------|---------------------------------------|---------------|------|

Orleans

Main St W of Beach St

Site Code 21566

| | | | | | | | | | | | | |
|-------------|---------|---------|-------|------|--------------|---------------|----|--------------------|-----------|------------|------------|---------------|
| 2022 | 7/26/22 | 7/28/22 | Clear | 8.7% | Total | 10,025 | | 7/27/22 Wed | 16 | 834 | 800 | 11,429 |
| | | | | | EB | 4,961 | 30 | | | 338 | 346 | 5,656 |
| | | | | | WB | 5,064 | 30 | | | 496 | 454 | 5,773 |

Orleans

Main St E of Locust Rd

Site Code 20610

| | | | | | | | | | | | | |
|-------------|---------|---------|----------|--|--------------|--------------|----|--------------------|-----------|------------|------------|--------------|
| 2022 | 7/26/22 | 7/28/22 | Clear | | Total | 6,313 | | 7/27/22 Wed | 12 | 585 | 531 | 7,197 |
| | | | | | EB | 3,672 | 32 | | | 346 | 335 | 4,186 |
| | | | | | WB | 2,641 | 32 | | | 239 | 197 | 3,011 |
| 2020 | 7/13/20 | 7/15/20 | Overcast | | Total | 6,172 | | 7/14/20 Tue | 12 | 598 | 531 | 4,691 |
| | | | | | EB | 3,647 | | | | 345 | 324 | 2,772 |
| | | | | | WB | 2,526 | | | | 253 | 207 | 1,920 |
| 2019 | 7/22/19 | 7/24/19 | Clear | | Total | 5,313 | | 7/23/19 Tue | 16 | 472 | 465 | 4,038 |
| | | | | | EB | 2,677 | | | | 228 | 225 | 2,035 |
| | | | | | WB | 2,638 | | | | 244 | 239 | 2,005 |
| 2016 | 7/27/16 | 7/29/16 | Overcast | | Total | 6,313 | | 7/28/16 Thu | 11 | 562 | 478 | 4,798 |
| | | | | | EB | 3,211 | | | | 274 | 231 | 2,440 |
| | | | | | WB | 3,102 | | | | 287 | 247 | 2,358 |

Orleans

Monument Rd E of Rt 28

Site Code 20730

| | | | | | | | | | | | | |
|-------------|---------|---------|----------|-------|--------------|--------------|----|--------------------|-----------|------------|------------|--------------|
| 2022 | 7/26/22 | 7/28/22 | Clear | 14.5% | Total | 3,169 | | 7/27/22 Wed | 16 | 281 | 280 | 3,613 |
| | | | | | EB | 1,670 | 37 | | | 114 | 124 | 1,904 |
| | | | | | WB | 1,499 | 37 | | | 167 | 156 | 1,709 |
| 2021 | 7/14/21 | 7/16/21 | Overcast | | Total | 3,238 | | 7/15/21 Thu | 3 | 294 | 277 | 3,691 |
| | | | | | EB | 1,677 | 38 | | | 137 | 126 | 1,912 |
| | | | | | WB | 1,560 | 37 | | | 157 | 151 | 1,778 |
| 2018 | 7/16/18 | 7/18/18 | Clear | | Total | 3,099 | | 7/17/18 Tue | 9 | 257 | 251 | 2,355 |
| | | | | | EB | 1,638 | | | | 132 | 118 | 1,245 |
| | | | | | WB | 1,459 | | | | 124 | 133 | 1,109 |
| 2014 | 8/18/14 | 8/20/14 | Clear | | Total | 3,055 | | 8/19/14 Tue | 16 | 261 | 262 | 2,322 |
| | | | | | EB | 1,518 | | | | 117 | 116 | 1,154 |
| | | | | | WB | 1,532 | | | | 144 | 147 | 1,164 |

Orleans

Monument Rd N of Pond Rd

Site Code 21176

| | | | | | | | | | | | | |
|-------------|---------|---------|----------|-------|--------------|--------------|----|--------------------|-----------|------------|------------|--------------|
| 2021 | 7/13/21 | 7/15/21 | Overcast | 17.8% | Total | 4,423 | | 7/14/21 Wed | 12 | 398 | 345 | 5,042 |
| | | | | | NB | 2,213 | 36 | | | 200 | 162 | 2,523 |
| | | | | | SB | 2,213 | 36 | | | 198 | 182 | 2,523 |

Orleans

Old Colony Wa W of Main St

Site Code 20909

| | | | | | | | | | | | | |
|-------------|---------|---------|----------|-------|--------------|--------------|------|--------------------|----------|------------|------------|--------------|
| 2021 | 7/13/21 | 7/15/21 | Overcast | 10.3% | Total | 3,924 | | 7/14/21 Wed | 2 | 374 | 330 | 4,473 |
| | | | | | EB | 2,021 | 28.1 | | | 202 | 158 | 2,304 |
| | | | | | WB | 1,901 | 28.1 | | | 172 | 172 | 2,167 |

Orleans 2013 - 2022 Traffic Counts

| Year | Begin Date | End Date | Weather | % Trucks | Dir. | ADT | Speed MPH | PEAK HOUR DATA | | | Four~Five | AADT |
|------|------------|----------|---------|----------|--------------|--------------|-----------|--------------------|-----------|------------|------------|--------------|
| | | | | | | | | [Date&Day | Hour | Vol] | | |
| 2016 | 7/26/16 | 7/29/16 | Clear | 6.4% | Total | 6,193 | | 7/29/16 Fri | 12 | 685 | 457 | 4,707 |
| | | | | | EB | 3,359 | 24 | | | 362 | 230 | 2,553 |
| | | | | | WB | 2,838 | 24 | | | 323 | 227 | 2,157 |
| 2014 | 8/18/14 | 8/20/14 | Clear | | Total | 4,190 | | 8/19/14 Tue | 11 | 384 | 323 | 3,184 |
| | | | | | EB | 1,896 | | | | 168 | 133 | 1,441 |
| | | | | | WB | 2,297 | | | | 217 | 190 | 1,746 |

Orleans

Old Colony Wa E of Old Tote Rd

Site Code 20616

| | | | | | | | | | | | | |
|------|---------|---------|----------|--|--------------|--------------|----|--------------------|-----------|------------|------------|--------------|
| 2022 | 8/17/22 | 8/19/22 | Overcast | | Total | 3,690 | | 8/18/22 Thu | 15 | 352 | 272 | 4,207 |
| | | | | | EB | 1,830 | 14 | | | 172 | 124 | 2,086 |
| | | | | | WB | 1,860 | 14 | | | 179 | 148 | 2,120 |
| 2019 | 7/22/19 | 7/24/19 | Clear | | Total | 4,230 | | 7/23/19 Tue | 16 | 360 | 343 | 3,215 |
| | | | | | EB | 1,860 | | | | 158 | 147 | 1,414 |
| | | | | | WB | 2,373 | | | | 202 | 196 | 1,803 |
| 2016 | 7/27/16 | 7/29/16 | Overcast | | Total | 4,329 | | 7/28/16 Thu | 12 | 377 | 316 | 3,290 |
| | | | | | EB | 1,925 | | | | 165 | 139 | 1,463 |
| | | | | | WB | 2,403 | | | | 213 | 176 | 1,826 |

Orleans

Pond Rd E of Rt 28

Site Code 20617

| | | | | | | | | | | | | |
|------|---------|---------|----------|-------|--------------|--------------|------|--------------------|-----------|------------|------------|--------------|
| 2021 | 7/13/21 | 7/15/21 | Overcast | 15.5% | Total | 1,310 | | 7/14/21 Wed | 11 | 119 | 85 | 1,493 |
| | | | | | EB | 648 | 24.9 | | | 50 | 40 | 739 |
| | | | | | WB | 662 | 24.9 | | | 69 | 45 | 755 |
| 2017 | 7/10/17 | 7/12/17 | Mixed | | Total | 1,371 | | 7/11/17 Tue | 14 | 147 | 105 | 1,042 |
| | | | | | EB | 666 | | | | 73 | 57 | 506 |
| | | | | | WB | 707 | | | | 74 | 47 | 537 |
| 2013 | 7/22/13 | 7/24/13 | Clear | | Total | 1,261 | | 7/23/13 Tue | 13 | 123 | 98 | 958 |
| | | | | | EB | 572 | | | | 53 | 47 | 435 |
| | | | | | WB | 692 | | | | 71 | 51 | 526 |

Orleans

Rock Harbor Rd S of Defiance Ln

Site Code 20619

| | | | | | | | | | | | | |
|------|---------|---------|-------|--|--------------|--------------|--|--------------------|-----------|------------|------------|--------------|
| 2013 | 7/22/13 | 7/24/13 | Clear | | Total | 4,413 | | 7/23/13 Tue | 12 | 439 | 382 | 3,354 |
| | | | | | NB | 2,243 | | | | 235 | 190 | 1,705 |
| | | | | | SB | 2,170 | | | | 204 | 191 | 1,649 |

Orleans Eastham

Rock Harbor Rd @ ORL / EAS TL

Site Code 21216

| | | | | | | | | | | | | |
|------|---------|---------|------|------|--------------|--------------|----|--------------------|-----------|------------|------------|--------------|
| 2016 | 7/27/16 | 7/29/16 | Rain | 4.3% | Total | 4,856 | | 7/28/16 Thu | 17 | 390 | 372 | 3,691 |
| | | | | | EB | 2,606 | 32 | | | 206 | 208 | 1,981 |
| | | | | | WB | 2,247 | 30 | | | 184 | 164 | 1,708 |

Orleans

Rock Harbor Rd W of Skaket Beach Rd

Site Code 20620

| | | | | | | | | | | | | |
|------|---------|---------|-------|--|--------------|--------------|--|--------------------|-----------|------------|------------|--------------|
| 2017 | 7/10/17 | 7/12/17 | Mixed | | Total | 4,507 | | 7/11/17 Tue | 15 | 444 | 321 | 3,425 |
| | | | | | EB | 2,146 | | | | 216 | 151 | 1,631 |
| | | | | | WB | 2,365 | | | | 228 | 171 | 1,797 |

Orleans 2013 - 2022 Traffic Counts

| Year | Begin Date | End Date | Weather | % Trucks | Dir. | ADT | Speed MPH | PEAK HOUR DATA | | | Four~Five | AADT |
|------|------------|----------|---------|----------|--------------|--------------|-----------|--------------------|-----------|------------|------------|--------------|
| | | | | | | | | [Date&Day | Hour | Vol] | | |
| 2013 | 7/22/13 | 7/24/13 | Clear | | Total | 4,626 | | 7/23/13 Tue | 11 | 465 | 394 | 3,516 |
| | | | | | EB | 2,228 | | | | 214 | 194 | 1,693 |
| | | | | | WB | 2,399 | | | | 251 | 200 | 1,823 |

Orleans

Route 28 S of Monument Rd

Site Code 21564

| | | | | | | | | | | | | |
|------|---------|---------|-------|--|--------------|---------------|----|--------------------|-----------|--------------|--------------|---------------|
| 2022 | 8/17/22 | 8/19/22 | Clear | | Total | 13,822 | | 8/18/22 Thu | 16 | 1,340 | 1,275 | 15,757 |
| | | | | | NB | 6,722 | 38 | | | 591 | 566 | 7,663 |
| | | | | | SB | 7,100 | 41 | | | 749 | 708 | 8,094 |

Orleans

Route 28 N of Pond Rd

Site Code 21533

| | | | | | | | | | | | | |
|------|---------|---------|----------|--|--------------|--------------|------|--------------------|----------|------------|------------|---------------|
| 2021 | 7/13/21 | 7/15/21 | Overcast | | Total | 9,431 | | 7/14/21 Wed | 3 | 804 | 768 | 10,751 |
| | | | | | NB | 4,634 | 22.4 | | | 340 | 339 | 5,283 |
| | | | | | SB | 4,799 | 22.4 | | | 464 | 429 | 5,471 |

Orleans

Route 28 S of Pond Rd

Site Code 21534

| | | | | | | | | | | | | |
|------|---------|---------|----------|-------|--------------|---------------|------|--------------------|----------|--------------|------------|---------------|
| 2021 | 7/13/21 | 7/15/21 | Overcast | 34.1% | Total | 11,791 | | 7/14/21 Wed | 3 | 1,074 | 998 | 13,442 |
| | | | | | NB | 5,540 | 52.9 | | | 443 | 395 | 6,316 |
| | | | | | SB | 6,253 | 52.9 | | | 631 | 602 | 7,128 |

Orleans

Route 6A/28 S of Canal Rd

Site Code 21532

| | | | | | | | | | | | | |
|------|---------|---------|----------|-------|--------------|---------------|------|--------------------|----------|--------------|--------------|---------------|
| 2021 | 7/13/21 | 7/15/21 | Overcast | 15.2% | Total | 18,045 | | 7/14/21 Wed | 4 | 1,445 | 1,439 | 20,571 |
| | | | | | NB | 8,906 | 34.9 | | | 733 | 730 | 10,153 |
| | | | | | SB | 9,140 | 34.9 | | | 712 | 708 | 10,420 |

Orleans

Skaket Beach Rd N of Captain Linnel Rd N

Site Code 20794

| | | | | | | | | | | | | |
|------|---------|---------|----------|------|--------------|--------------|----|--------------------|-----------|------------|------------|--------------|
| 2022 | 8/17/22 | 8/19/22 | Overcast | 8.4% | Total | 1,891 | | 8/18/22 Thu | 19 | 331 | 166 | 2,156 |
| | | | | | NB | 990 | 35 | | | 146 | 75 | 1,129 |
| | | | | | SB | 901 | 35 | | | 185 | 90 | 1,027 |

Orleans

Skaket Beach Rd S of Seabreeze Ln

Site Code 21439

| | | | | | | | | | | | | |
|------|---------|---------|----------|-------|--------------|--------------|------|--------------------|-----------|------------|------------|--------------|
| 2021 | 7/13/21 | 7/15/21 | Overcast | 10.2% | Total | 1,833 | | 7/14/21 Wed | 7 | 220 | 126 | 2,090 |
| | | | | | NB | 948 | 36.1 | | | 124 | 60 | 1,081 |
| | | | | | SB | 884 | 36.1 | | | 96 | 66 | 1,008 |
| 2018 | 7/16/18 | 7/18/18 | Clear | 6.5% | Total | 1,786 | | 7/17/18 Tue | 16 | 142 | 170 | 1,357 |
| | | | | | NB | 905 | 35 | | | 77 | 86 | 688 |
| | | | | | SB | 881 | 33 | | | 65 | 84 | 670 |

Orleans

Tar Kiln Rd E of Rt 39

Site Code 21361

| | | | | | | | | | | | | |
|------|---------|---------|-------|-------|--------------|------------|----|--------------------|-----------|-----------|-----------|------------|
| 2015 | 6/23/15 | 6/25/15 | Clear | 10.8% | Total | 613 | | 6/24/15 Wed | 15 | 53 | 50 | 546 |
| | | | | | EB | 319 | 28 | | | 31 | 24 | 284 |
| | | | | | WB | 288 | 37 | | | 22 | 26 | 256 |

Orleans 2013 - 2022 Traffic Counts

| Year | Begin Date | End Date | Weather | % Trucks | Dir. | ADT | Speed MPH | PEAK HOUR DATA [Date&Day Hour Vol] | Four~ Five | AADT |
|------|------------|----------|---------|----------|------|-----|-----------|---------------------------------------|---------------|------|
|------|------------|----------|---------|----------|------|-----|-----------|---------------------------------------|---------------|------|

Orleans

Tonset Rd E of Rt 28

Site Code 20634

| | | | | | | | | | | | | | | | |
|-------------|---------|---------|----------|--------------|--------------|-------|-------------|----|-----|-----|-------|----|-----|-----|-------|
| 2021 | 7/14/21 | 7/16/21 | Overcast | Total | 6,140 | | 7/15/21 Thu | 12 | 493 | 486 | 7,000 | | | | |
| | | | | | EB | 3,168 | | | | | | 34 | 265 | 243 | 3,612 |
| | | | | | WB | 2,972 | | | | | | 33 | 228 | 242 | 3,388 |
| 2018 | 7/16/18 | 7/18/18 | Clear | Total | 5,693 | | 7/17/18 Tue | 15 | 456 | 455 | 4,327 | | | | |
| | | | | | EB | 2,838 | | | | | | | 220 | 224 | 2,157 |
| | | | | | WB | 2,857 | | | | | | | 237 | 232 | 2,171 |
| 2014 | 8/18/14 | 8/20/14 | Clear | Total | 5,938 | | 8/19/14 Tue | 11 | 493 | 471 | 4,513 | | | | |
| | | | | | EB | 3,099 | | | | | | | 289 | 220 | 2,355 |
| | | | | | WB | 2,839 | | | | | | | 204 | 251 | 2,158 |

Orleans

Tonset Rd N of Main St

Site Code 20736

| | | | | | | | | | | | | | | | |
|-------------|---------|---------|-------|--------------|--------------|-------|-------------|----|-----|-----|-------|--|-----|-----|-------|
| 2014 | 8/18/14 | 8/20/14 | Clear | Total | 4,550 | | 8/19/14 Tue | 17 | 354 | 351 | 3,458 | | | | |
| | | | | | NB | 2,211 | | | | | | | 203 | 182 | 1,680 |
| | | | | | SB | 2,333 | | | | | | | 151 | 168 | 1,773 |

Orleans

West Rd Btwn Old Colony Rd & Rt 6A

Site Code 20636

| | | | | | | | | | | | | | | | | |
|-------------|---------|---------|----------|--------------|--------------|--------------|-------------|-------------|-----|-----|-------|-------|-----|-----|-------|-------|
| 2022 | 8/17/22 | 8/19/22 | Overcast | 10.1% | Total | 6,778 | | 8/18/22 Thu | 14 | 580 | 538 | 7,727 | | | | |
| | | | | | | NB | 3,296 | | | | | | 34 | 280 | 257 | 3,757 |
| | | | | | | SB | 3,482 | | | | | | 34 | 300 | 281 | 3,969 |
| 2018 | 7/16/18 | 7/18/18 | Clear | Total | 8,355 | | 7/17/18 Tue | 12 | 711 | 705 | 6,350 | | | | | |
| | | | | | NB | 3,925 | | | | | | | 335 | 283 | 2,983 | |
| | | | | | SB | 4,431 | | | | | | | 375 | 421 | 3,368 | |
| 2014 | 8/18/14 | 8/20/14 | Clear | Total | 8,128 | | 8/19/14 Tue | 12 | 682 | 710 | 6,177 | | | | | |
| | | | | | NB | 3,870 | | | | | | | 347 | 288 | 2,941 | |
| | | | | | SB | 4,255 | | | | | | | 335 | 421 | 3,234 | |

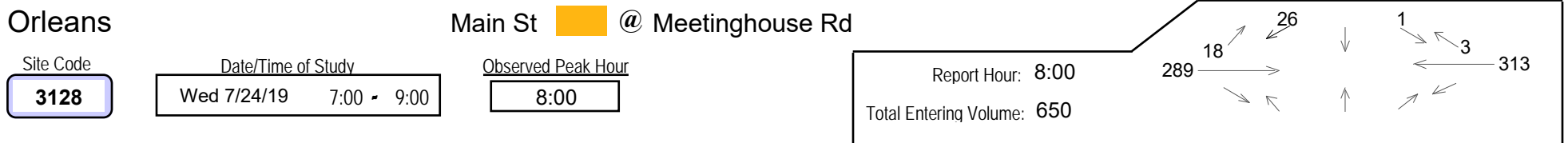
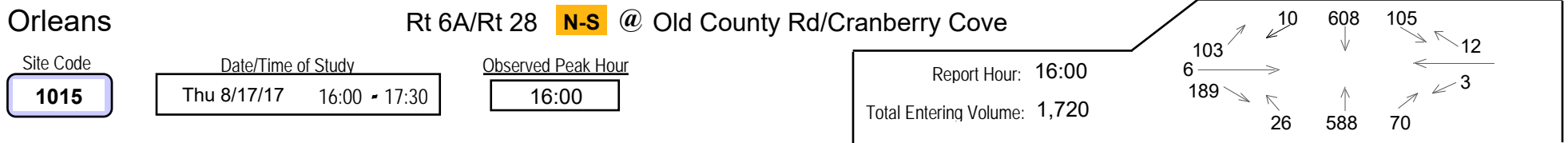
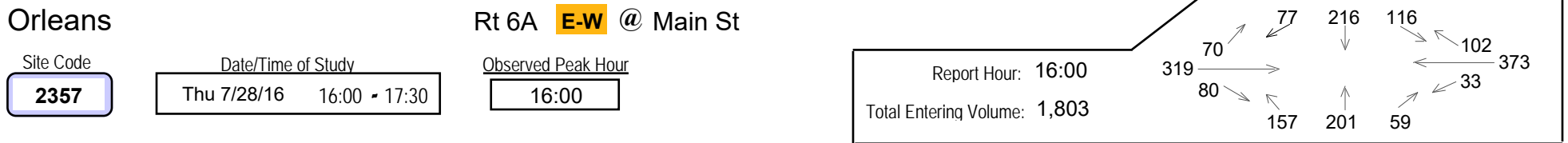
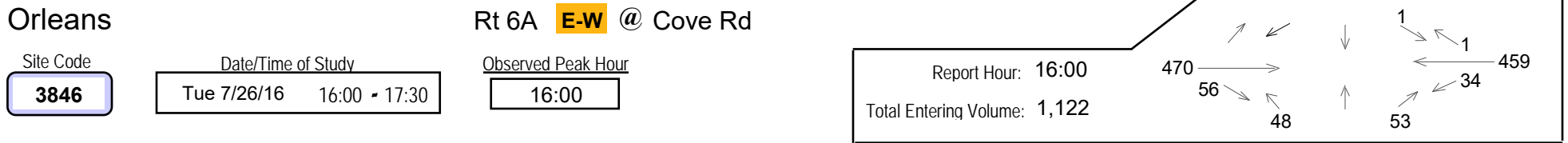
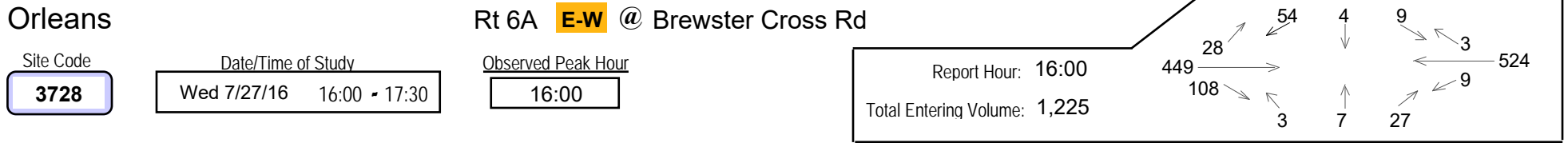
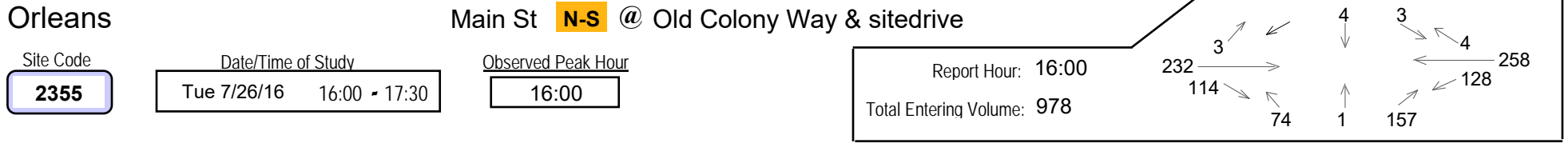
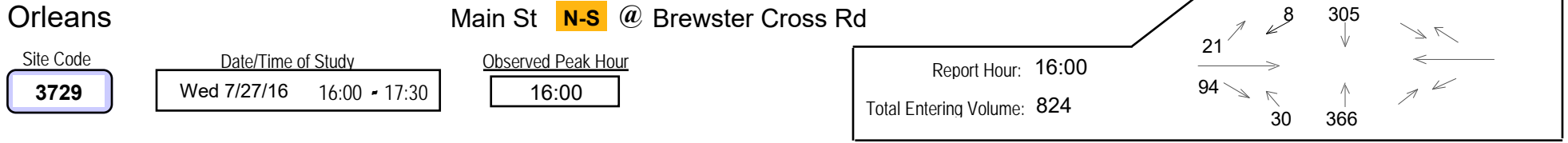
Orleans

Winslow Dr W of Route 28



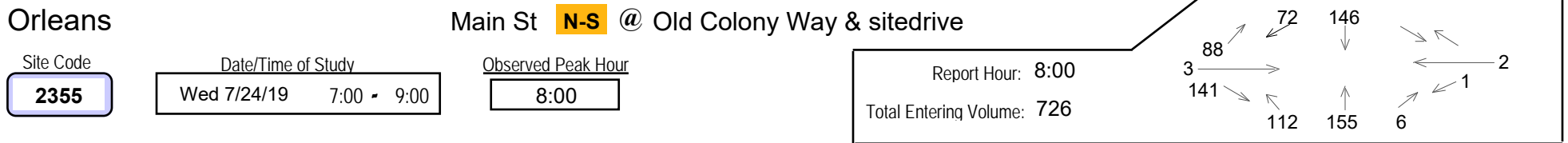

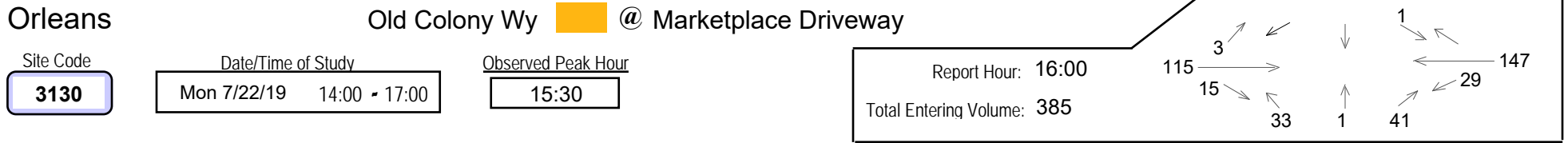
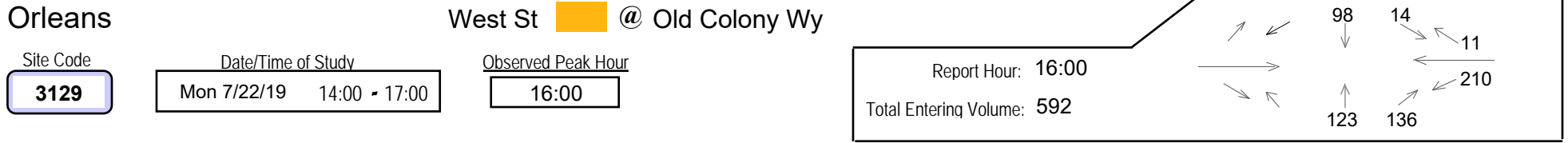
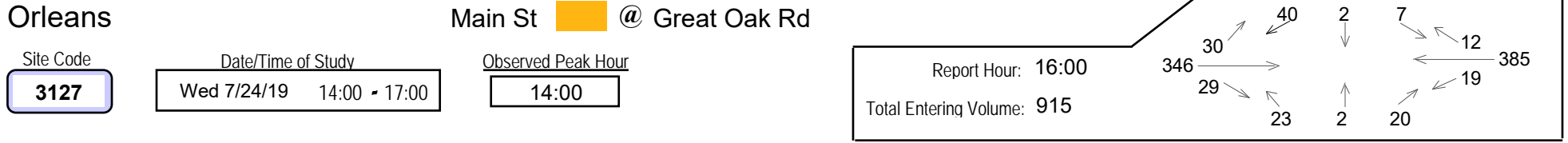
Site Code 21538

| | | | | | | | | | | | | | | | | |
|-------------|---------|---------|-------|--------------|--------------|-----------|----|-------------|---|----|---|----|------|---|---|----|
| 2021 | 8/17/21 | 8/20/21 | Clear | 10.4% | Total | 59 | | 8/18/21 Wed | 4 | 11 | 6 | 67 | | | | |
| | | | | | | EB | 28 | | | | | | 17.7 | 5 | 3 | 32 |
| | | | | | | WB | 29 | | | | | | 17.7 | 6 | 3 | 33 |

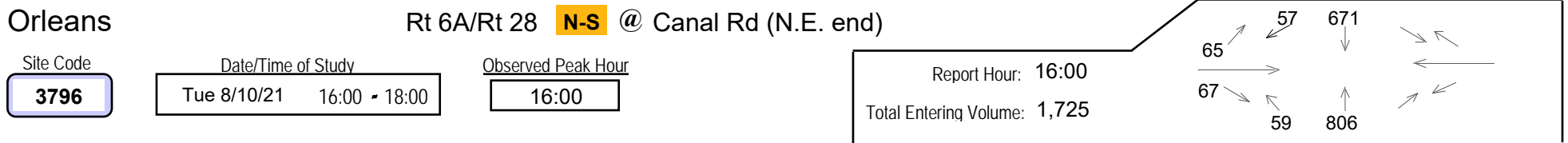
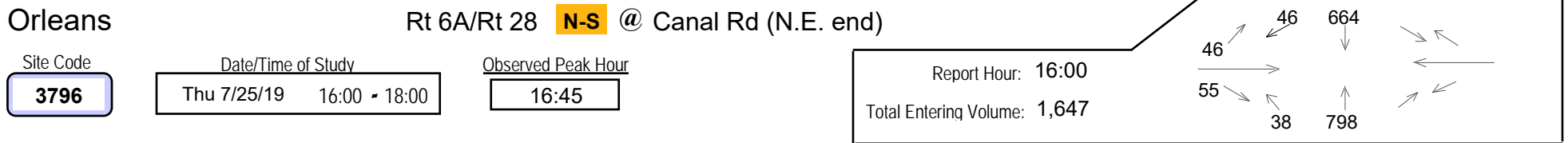
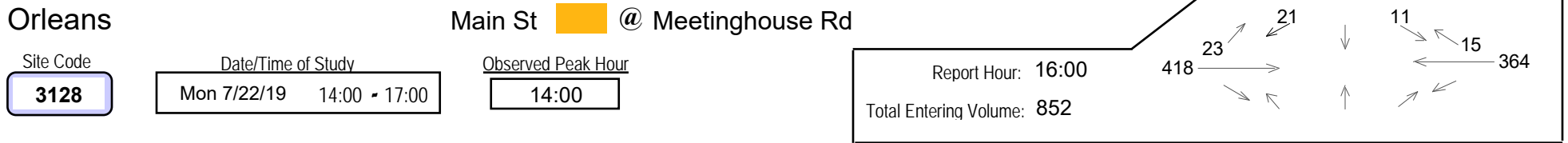
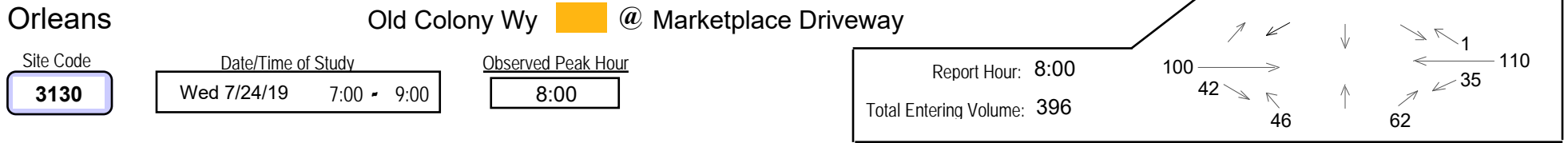
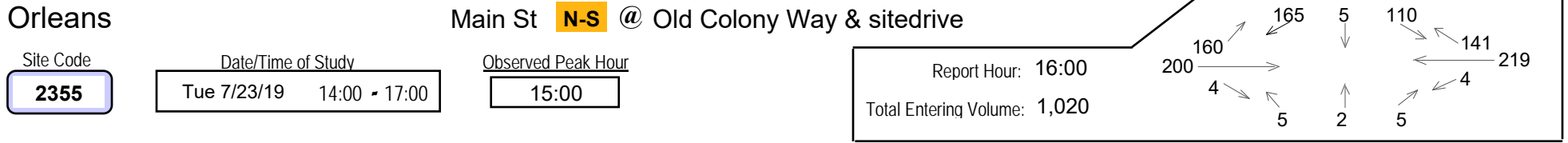
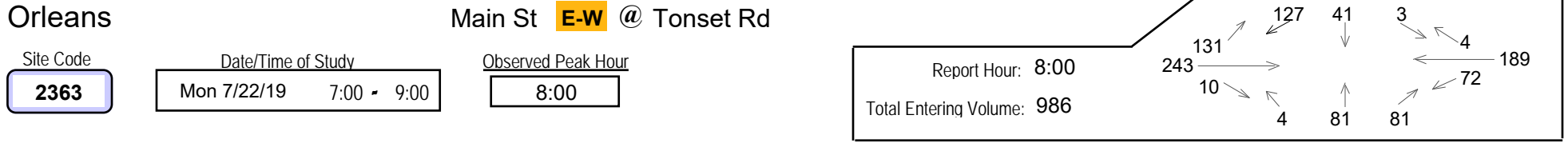
Orleans Turning Movement Counts (2013-2022)



Orleans Turning Movement Counts (2013-2022)



Orleans Turning Movement Counts (2013-2022)



Orleans Bicycle & Pedestrian Counts (2013-2022)

| | | | | | | |
|------------------|----------------|----------------------------|----------------|-----------------|-------------------------|-----|
| BPSite# | 5134 | Cape Cod Rail Trail | | W of | Main St | |
| 7/5/2016 | 7:00 AM | to | 7:00 PM | % Helmet | Orleans | |
| EB | 428 | Bicyclists | 661 | 76.4 | Walkers | 148 |
| WB | 443 | Skaters | 1 | 0.0 | Joggers | 43 |
| All Total | 871 | Other | 0 | | Child In Carrier | 17 |
| | | | | | Wheelchairs | 1 |

"N" denotes not performed by CCC

| | | | | | | |
|------------------|----------------|----------------------------|----------------|-----------------|-------------------------|-----|
| BPSite# | 5134 | Cape Cod Rail Trail | | W of | Main St | |
| 7/22/2017 | 7:00 AM | to | 7:00 PM | % Helmet | Orleans | |
| EB | | Bicyclists | 2,054 | 83.1 | Walkers | 287 |
| WB | | Skaters | 10 | 100.0 | Joggers | 59 |
| All Total | 2,486 | Other | 26 | | Child In Carrier | 50 |
| | | | | | Wheelchairs | |

"N" denotes not performed by CCC

| | | | | | | |
|------------------|----------------|----------------------------|----------------|-----------------|-------------------------|-----|
| BPSite# | 5135 | Cape Cod Rail Trail | | E of | Main St | |
| 7/2/2018 | 8:00 AM | to | 5:00 PM | % Helmet | Orleans | |
| EB | 828 | Bicyclists | 1,301 | 88.3 | Walkers | 183 |
| WB | 732 | Skaters | 2 | 100.0 | Joggers | 42 |
| All Total | 1,560 | Other | 2 | | Child In Carrier | 30 |
| | | | | | Wheelchairs | 0 |

"N" denotes not performed by CCC

| | | | | | | |
|------------------|----------------|----------------------------|----------------|-----------------|-------------------------|----|
| BPSite# | 5133 | Cape Cod Rail Trail | | E of | West Rd | |
| 7/2/2019 | 7:00 AM | to | 7:00 PM | % Helmet | Orleans | |
| EB | 866 | Bicyclists | 1,558 | 79.2 | Walkers | 73 |
| WB | 878 | Skaters | 2 | 100.0 | Joggers | 59 |
| All Total | 1,744 | Other | 2 | | Child In Carrier | 50 |
| | | | | | Wheelchairs | 0 |

"N" denotes not performed by CCC

| | | | | | | |
|------------------|----------------|----------------------------|----------------|-----------------|-------------------------|-----|
| BPSite# | 5134 | Cape Cod Rail Trail | | W of | Main St | |
| 6/30/2020 | 7:00 AM | to | 7:00 PM | % Helmet | Orleans | |
| EB | 701 | Bicyclists | 1,173 | | Walkers | 160 |
| WB | 632 | Skaters | | | Joggers | |
| All Total | 1,333 | Other | | | Child In Carrier | |
| | | | | | Wheelchairs | |

"N" denotes not performed by CCC