

Eastham 2013 - 2022 Traffic Counts

Year	Begin Date	End Date	Weather	% Trucks	Dir.	ADT	Speed MPH	PEAK HOUR DATA [Date&Day Hour Vol]	Four~ Five	AADT
------	------------	----------	---------	----------	------	-----	-----------	---------------------------------------	---------------	------

Eastham

Rt 6 N of Brackett Rd

Site Code 21155

2015	7/13/15	7/16/15	Total			25,516		7/15/15 Wed 11	1,985	1,910	19,392
			NB	12,491	1,056					832	9,493
			SB	13,017	928					1,078	9,893

Eastham

Rt 6 S of Brackett Rd

Site Code 21156

2018	8/13/18	8/15/18	Total			26,192		8/14/18 Tue 11	2,312	2,021	19,906
			NB	12,513	1,421					913	9,510
			SB	13,680	891					1,109	10,397
2015	7/13/15	7/16/15	Total			27,628		7/14/15 Tue 12	2,474	2,028	20,997
			NB	14,193	1,505					920	10,787
			SB	13,430	968					1,107	10,207

Eastham Wellfleet

Rt 6 @ East/Well TL

Site Code 20651

2018	8/13/18	8/15/18	Total			25,284		8/14/18 Tue 11	2,076	1,859	19,216
			NB	13,514	1,528					816	10,271
			SB	11,771	548					1,044	8,946
2017	7/18/17	7/20/17	Total			24,480		7/19/17 Wed 1	2,521	1,710	18,605
			NB	12,702	1,754					708	9,654
			SB	11,774	766					1,003	8,948
2016	8/23/16	8/25/16	Total			23,775		8/24/16 Wed 11	1,864	1,777	18,069
			NB	11,634	1,095					684	8,842
			SB	12,136	769					1,092	9,223
2015	7/13/15	7/16/15	Total			23,899		7/15/15 Wed 12	2,096	1,750	18,163
			NB	11,883	1,293					724	9,031
			SB	12,008	804					1,026	9,126

Eastham

Rt 6 S of Governor Prence Rd (N end)

Site Code 21415

2016	10/21/1	10/27/1	Total			19,402		10/24/16 Mon 16	1,722	1,672	19,208
			NB	9,873	776					805	9,774
			SB	9,523	946					867	9,428
2016	8/26/16	9/1/16	Total			13,981		8/29/16 Mon 15		1,042	11,744
			NB	13,981	1,150						

Eastham

Rt 6 N of Kingsbury Beach Rd

Site Code 20654

2018	8/13/18	8/15/18	Total			29,323		8/14/18 Tue 11	2,242	2,218	22,285
			NB	14,712	1,290					1,077	11,181
			SB	14,611	952					1,141	11,104
2017	7/18/17	7/20/17	Total			28,966		7/19/17 Wed 1	2,285	2,088	22,014
			NB	14,281	1,256					917	10,854
			SB	14,676	1,029					1,171	11,154

Eastham 2013 - 2022 Traffic Counts

Year	Begin Date	End Date	Weather	% Trucks	Dir.	ADT	Speed MPH	PEAK HOUR DATA			Four~Five	AADT
								[Date&Day	Hour	Vol]		
2016	8/23/16	8/26/16			Total	26,409		8/25/16 Thu	17	2,144	1,973	20,071
					NB	13,682				1,071	961	10,398
					SB	12,719				1,073	1,011	9,666
2015	7/13/15	7/16/15			Total	29,832					2,218	22,672
					NB	14,872					1,038	11,303
					SB	14,961					1,180	11,370

Eastham

Rt 6 N of Nauset Rd (N end)

Site Code 21358

2015	7/13/15	7/14/15			Total	25,358		7/13/15 Mon	10	1,877	1,870	19,272
					NB	12,491				1,039	807	9,493
					SB	12,861				838	1,063	9,774

Eastham

Rt 6 S of Nauset Rd (N end)

Site Code 21359

2015	7/13/15	7/16/15			Total	29,822		7/15/15 Wed	11	2,255	2,279	22,665
					NB	11,893				1,004	776	9,039
					SB	17,916				1,251	1,501	13,616

Eastham

Rt 6 N of Orle/East Rot

Site Code 21060

2018	8/13/18	8/15/18			Total	34,712		8/14/18 Tue	11	2,709	2,734	26,381
					NB	17,253				1,533	1,310	13,112
					SB	17,459				1,176	1,425	13,269
2017	7/18/17	7/20/17			Total	33,857		7/19/17 Wed	12	2,657	2,585	25,731
					NB	16,529				1,421	1,126	12,562
					SB	17,323				1,236	1,459	13,165
2016	8/23/16	8/26/16			Total	32,489		8/25/16 Thu	11	2,584	2,463	24,692
					NB	16,186				1,101	1,299	12,301
					SB	16,293				1,484	1,163	12,383

Eastham

Aspinet Rd W of Rt 6

Site Code 20637

2017	7/17/17	7/19/17	Mixed	2.6%	Total	1,544		7/18/17 Tue	16	121	115	1,173
					EB	744	31			50	46	565
					WB	804	31			71	69	611

Eastham

Brackett Rd E of Rt 6

Site Code 20638

2021	8/9/21	8/11/21	Rain		Total	5,018		8/10/21 Tue	13	439	344	5,721
					EB	2,448	32			198	185	2,791
					WB	2,570	32			241	159	2,930
2018	7/9/18	7/11/18	Overcast		Total	4,923		7/10/18 Tue	12	463	321	3,741
					EB	2,333				211	143	1,773
					WB	2,588				252	177	1,967
2015	8/19/15	8/21/15	Clear		Total	8,327		8/20/15 Thu	12	706	554	6,329
					EB	3,469				250	235	2,636
					WB	4,857				456	318	3,691

Eastham 2013 - 2022 Traffic Counts

Year	Begin Date	End Date	Weather	% Trucks	Dir.	ADT	Speed MPH	PEAK HOUR DATA [Date&Day Hour Vol]	Four~ Five	AADT				
Eastham														
Bridge Rd S of Herring Brook Rd										Site Code 20899				
2021	8/9/21	8/11/21	Rain		Total	4,220		8/10/21 Tue 11 399	366	4,811				
						NB	1,872				38	180	177	2,134
						SB	2,346				37	219	189	2,674
2018	7/9/18	7/11/18	Clear		Total	4,072		7/10/18 Tue 12 373	365	3,095				
						NB	1,992					199	174	1,514
						SB	2,084					174	190	1,584
2014	8/11/14	8/15/14	Clear		Total	4,883		8/12/14 Tue 11 470	443	3,711				
						NB	2,383					243	210	1,811
						SB	2,500					227	234	1,900
Eastham														
Bridge Rd S of Samoset Rd										Site Code 20764				
2014	8/11/14	8/15/14	Clear		Total	1,992		8/12/14 Tue 16 196	166	1,514				
						NB	1,033					81	74	785
						SB	960					115	92	730
Eastham														
Bridge Rd S of Widgeon Dr										Site Code 21337				
2014	8/11/14	8/15/14	Clear		Total	6,207		8/12/14 Tue 16 470	567	4,717				
						NB	3,505					227	318	2,664
						SB	2,701					243	251	2,053
Eastham														
Cable Rd W of Ocean View Dr										Site Code 20884				
2017	7/17/17	7/19/17	Mixed		Total	1,850		7/18/17 Tue 14 182	151	1,406				
						EB	880					80	64	669
						WB	973					102	87	739
2014	8/11/14	8/15/14	Clear		Total	2,284		8/12/14 Tue 11 227	180	1,736				
						EB	1,072					114	78	815
						WB	1,212					114	102	921
Eastham														
Cole Rd E of Cranberry Ln										Site Code 21414				
2016	8/22/16	8/25/16	Overcast	2.4%	Total	327		8/24/16 Wed 13 39	26	249				
						EB	161				25	15	13	122
						WB	164				24	24	13	125
2016	8/16/16	8/19/16	Overcast	3.8%	Total	343		8/19/16 Fri 10 38	19	261				
						EB	168				25	17	12	128
						WB	177				24	21	8	135
Eastham														
Governor Prence S of Mary Chase Rd										Site Code 20932				
2017	7/17/17	7/19/17	Overcast	2.5%	Total	381		7/18/17 Tue 10 38	29	290				
						NB	260				33	29	19	198
						SB	122				20	9	10	93

Eastham 2013 - 2022 Traffic Counts

Year	Begin Date	End Date	Weather	% Trucks	Dir.	ADT	Speed MPH	PEAK HOUR DATA [Date&Day Hour Vol]	Four~Five	AADT		
Eastham												
Governor Prence Rd W of Rt 6										Site Code 20641		
2021	8/9/21	8/11/21	Rain			Total	659	8/10/21 Tue	4	64	60	751
						EB	296	33		38	33	337
						WB	363	32		26	27	414
2018	7/9/18	7/11/18	Clear			Total	568	7/10/18 Tue	17	69	46	432
						EB	149			17	10	113
						WB	417			52	36	317
2017	7/17/17	7/19/17	Clear	5.7%		Total	299	7/18/17 Tue	11	36	18	227
						EB	103	32		11	6	78
						WB	190	33		25	12	144
2015	8/19/15	8/21/15	Clear			Total	313	8/20/15 Thu	12	33	20	238
						EB	98			8	5	74
						WB	210			25	15	160

Eastham												
Governor Prence Rd (N E of Rt 6)										Site Code 20640		
2017	7/17/17	7/19/17	Overcast	8.8%		Total	510	7/18/17 Tue	11	56	46	388
						EB	192	24		24	18	146
						WB	315	23		32	27	239
2014	8/11/14	8/15/14	Clear			Total	540	8/13/14 Wed	11	75	36	410
						EB	206			32	13	157
						WB	338			44	23	257

Eastham												
Herring Brook Rd N of Samoset Rd										Site Code 20644		
2017	8/8/17	8/10/17	Mixed			Total	3,838	8/9/17 Wed	11	339	331	2,917
						NB	1,875			184	149	1,425
						SB	1,965			155	183	1,493
2015	8/19/15	8/21/15	Clear			Total	4,533	8/20/15 Thu	11	538	364	3,445

Eastham												
Kingsbury Beach Rd W of Rt 6										Site Code 20645		
2022	7/20/22	7/22/22	Clear			Total	768	7/21/22 Thu	17	64	48	876
						EB	400	30		26	23	456
						WB	369	30		38	26	421
2020	7/20/20	7/22/20	Overcast			Total	800	7/21/20 Tue	17	66	57	608
						EB	414	29		33	29	315
						WB	385	29		33	28	293
2019	7/16/19	7/19/19	Clear			Total	894	7/17/19 Wed	12	80	58	679
						EB	522			37	29	397
						WB	374			44	31	284
2016	7/18/16	7/20/16	Clear			Total	849	7/19/16 Tue	9	63	53	645

Eastham 2013 - 2022 Traffic Counts

Year	Begin Date	End Date	Weather	% Trucks	Dir.	ADT	Speed MPH	PEAK HOUR DATA			Four~Five	AADT
								[Date&Day	Hour	Vol]		
2013	8/21/13	8/23/13	Clear		Total	945		8/22/13 Thu	12	188	57	718
					EB	450				33	29	342
					WB	496				155	29	377

Eastham

Locust Rd W of Salt Pond Rd

Site Code 21419

2017	7/19/17	7/21/17	Rain	7.6%	Total	1,124		7/20/17 Thu	11	108	92	854
					EB	640	31			71	56	486
					WB	486	32			37	36	369

Eastham

Massasoit Rd W of Rt 6

Site Code 20646

2017	7/17/17	7/19/17	Mixed		Total	3,782		7/18/17 Tue	10	319	281	2,874
					EB	1,904				196	140	1,447
					WB	1,874				123	141	1,424
2013	8/21/13	8/23/13	Clear		Total	3,222		8/22/13 Thu	12	319	212	2,449
					EB	1,554				110	107	1,181
					WB	1,666				210	105	1,266

Eastham

Nauset Rd (N end) E of Rt 6

Site Code 20741

2017	7/19/17	7/21/17	Mixed	10.8%	Total	2,148		7/20/17 Thu	12	203	150	1,632
					EB	831	27			58	57	632
					WB	1,313	30			145	92	998

Eastham

Nauset Rd (S end) E of Rt 6

Site Code 20757

2022	7/20/22	7/22/22	Clear		Total	2,470		7/21/22 Thu	12	221	215	2,816
					EB	1,202	37			82	138	1,370
					WB	1,269	37			139	77	1,447
2020	7/20/20	7/22/20	Overcast		Total	2,406		7/21/20 Tue	12	237	182	1,829
					EB	1,226	36			137	77	932
					WB	1,177	38			100	105	895
2019	7/16/19	7/19/19	Clear		Total	5,910		7/17/19 Wed	12	568	467	4,492
					EB	2,379				225	180	1,808
					WB	3,533				343	286	2,685
2016	7/18/16	7/20/16	Clear		Total	5,455		7/19/16 Tue	12	497	433	4,146
					EB	3,028				286	251	2,301
					WB	2,426				211	183	1,844

Eastham

Ocean View Dr S of Cable Rd

Site Code 20886

2014	8/11/14	8/15/14	Clear		Total	1,339		8/12/14 Tue	17	161	112	1,018
					NB	717				82	66	545
					SB	621				78	45	472

Eastham 2013 - 2022 Traffic Counts

Year	Begin Date	End Date	Weather	% Trucks	Dir.	ADT	Speed MPH	PEAK HOUR DATA [Date&Day Hour Vol]	Four~ Five	AADT
------	------------	----------	---------	----------	------	-----	-----------	---------------------------------------	---------------	------

Eastham

Old Orchard Rd E of Rt 6

Site Code 20650

2013	8/21/13	8/23/13	Clear	Total	1,327		8/22/13 Thu	12	145	67	1,009				
					EB	802							117	46	610
					WB	522							28	21	397

Eastham

Samoset Rd W of Rt 6

Site Code 20657

2022	7/20/22	7/22/22	Clear	Total	3,326		7/21/22 Thu	17	297	268	3,792				
					EB	1,822						31	170	137	2,077
					WB	1,504						33	127	131	1,715
2021	8/9/21	8/11/21	Rain	Total	3,911		8/10/21 Tue	12	369	327	4,459				
					EB	1,988						33	183	160	2,266
					WB	1,923						34	186	167	2,192
2020	7/20/20	7/22/20	Overcast	Total	3,305		7/21/20 Tue	15	287	284	2,512				
					EB	1,766						33	150	150	1,342
					WB	1,538						34	137	134	1,169
2019	7/16/19	7/19/19	Clear	Total	3,839		7/17/19 Wed	12	336	309	2,918				
					EB	2,036							195	153	1,547
					WB	1,799							141	155	1,367
2018	7/9/18	7/11/18	Overcast	Total	3,921		7/10/18 Tue	17	348	317	2,980				
					EB	2,107							214	151	1,601
					WB	1,814							135	164	1,379
2017	7/19/17	7/21/17	Clear	Total	4,235		7/20/17 Thu	16	332	326	3,219				
					EB	2,218						29	150	158	1,686
					WB	2,015						29	182	168	1,531
2016	7/18/16	7/20/16	Clear	Total	4,152		7/19/16 Tue	10	337	303	3,156				
					EB	2,139							190	137	1,626
					WB	2,014							147	166	1,531
2015	8/19/15	8/21/15	Clear	Total	4,483		8/20/15 Thu	11	374	363	3,407				
					EB	2,349							202	166	1,785
					WB	2,129							172	196	1,618
2014	8/11/14	8/15/14	Clear	Total	4,445		8/14/14 Thu	17	382	347	3,378				
					EB	2,350							198	174	1,786
					WB	2,093							184	172	1,591
2013	8/21/13	8/22/13	Clear	Total	4,140		8/22/13 Thu	10	347	315	3,146				
					EB	2,236							197	166	1,699
					WB	1,901							149	149	1,445

Eastham Wellfleet

West Rd @ East/Well TL

Site Code 20659

2022	7/20/22	7/22/22	Clear	Total	2,193		7/21/22 Thu	13	349	152	2,500				
					NB	1,142						38	269	59	1,302
					SB	1,051						38	80	93	1,198

Eastham 2013 - 2022 Traffic Counts

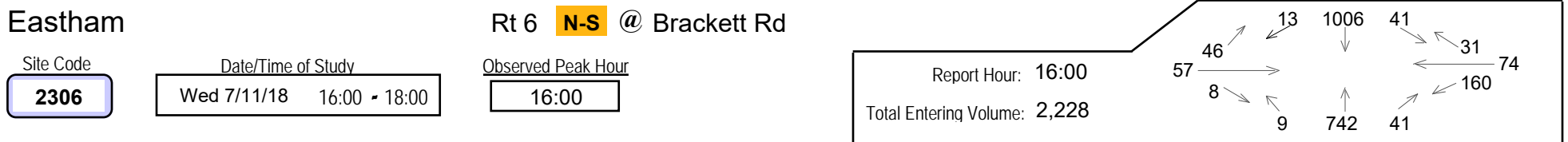
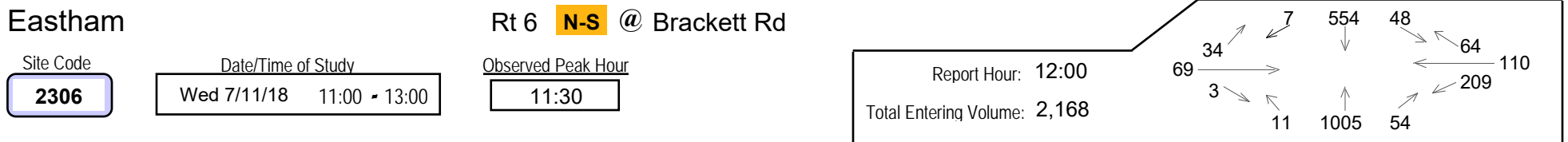
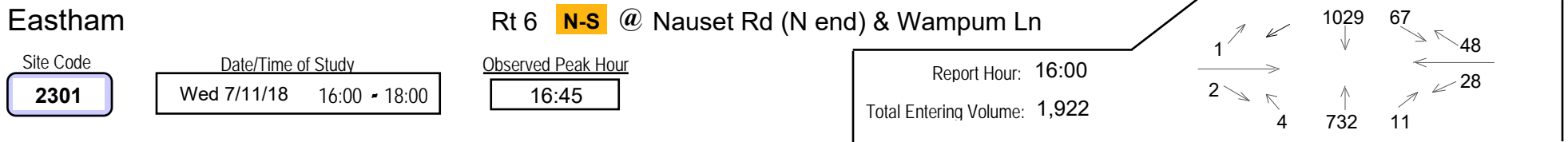
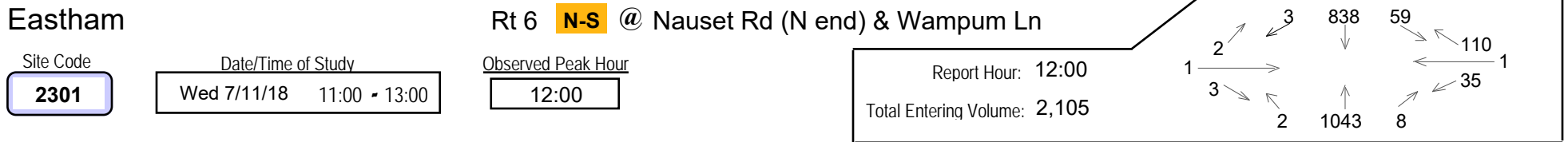



Year	Begin Date	End Date	Weather	% Trucks	Dir.	ADT	Speed MPH	PEAK HOUR DATA			Four~ Five	AADT
								[Date&Day	Hour	Vol]		
2019	7/16/19	7/19/19	Clear		Total	1,755		7/17/19 Wed	12	165	144	1,334
					NB	884			91	59	672	
					SB	873			74	85	663	
2016	7/18/16	7/20/16	Clear		Total	1,346		7/19/16 Tue	17	123	115	1,023
					NB	619			57	43	470	
					SB	730			67	73	555	

Eastham Turning Movement Counts (2013-2022)

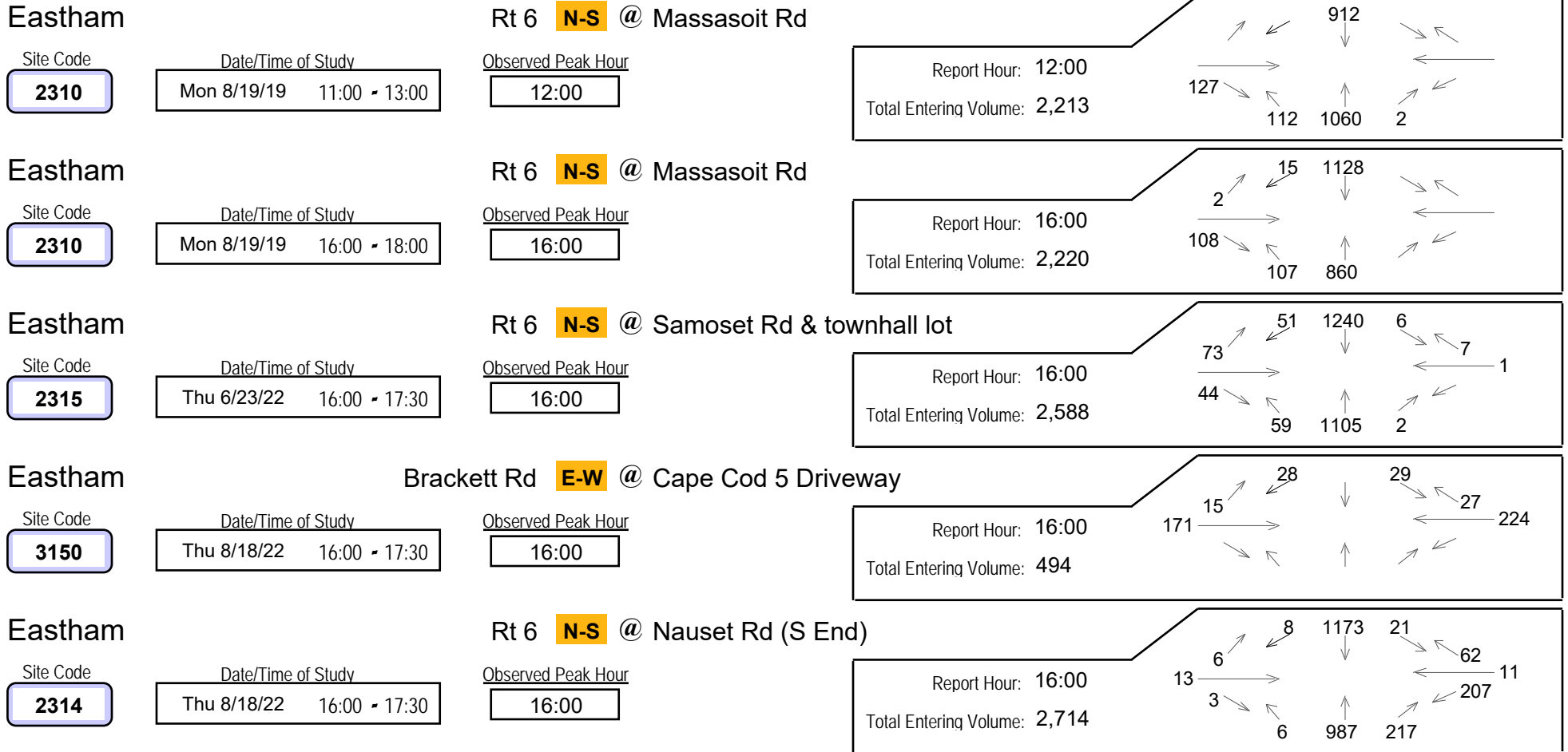


<p>Eastham</p> <p>Site Code: 1263</p> <p>Date/Time of Study: Tue 7/7/15 16:00 - 17:30</p>	<p>Rt 6 N-S @ Aspinet Rd</p> <p>Observed Peak Hour: 16:00</p>	<p>Report Hour: 16:00</p> <p>Total Entering Volume: 1,922</p>
<p>Eastham</p> <p>Site Code: 1273</p> <p>Date/Time of Study: Tue 7/21/15 16:00 - 17:30</p>	<p>Rt 6 N-S @ Oak Rd</p> <p>Observed Peak Hour: 16:15</p>	<p>Report Hour: 16:00</p> <p>Total Entering Volume: 2,142</p>
<p>Eastham</p> <p>Site Code: 2301</p> <p>Date/Time of Study: Wed 8/5/15 7:00 - 9:00</p>	<p>Rt 6 N-S @ Nauset Rd (N end) & Wampum Ln</p> <p>Observed Peak Hour: 8:00</p>	<p>Report Hour: 8:00</p> <p>Total Entering Volume: 1,573</p>
<p>Eastham</p> <p>Site Code: 2301</p> <p>Date/Time of Study: Wed 8/12/15 16:00 - 17:30</p>	<p>Rt 6 N-S @ Nauset Rd (N end) & Wampum Ln</p> <p>Observed Peak Hour: 16:00</p>	<p>Report Hour: 16:00</p> <p>Total Entering Volume: 1,794</p>
<p>Eastham</p> <p>Site Code: 1273</p> <p>Date/Time of Study: Mon 8/17/15 07:30 - 09:00</p>	<p>Rt 6 N-S @ Oak Rd</p> <p>Observed Peak Hour: 07:45</p>	<p>Report Hour: 08:00</p> <p>Total Entering Volume: 1,529</p>
<p>Eastham</p> <p>Site Code: 2306</p> <p>Date/Time of Study: Wed 8/12/15 16:00 - 17:30</p>	<p>Rt 6 N-S @ Brackett Rd</p> <p>Observed Peak Hour: 16:30</p>	<p>Report Hour: 16:00</p> <p>Total Entering Volume: 2,359</p>
<p>Eastham</p> <p>Site Code: 2306</p> <p>Date/Time of Study: Thu 8/13/15 7:30 - 9:00</p>	<p>Rt 6 N-S @ Brackett Rd</p> <p>Observed Peak Hour: 8:00</p>	<p>Report Hour: 8:00</p> <p>Total Entering Volume: 1,885</p>

Eastham Turning Movement Counts (2013-2022)



Eastham Turning Movement Counts (2013-2022)



Eastham Bicycle & Pedestrian Counts (2013-2022)

BPSite#	5145	Cape Cod Rail Trail		S of	Samoset Rd	
8/15/2015	11:00	to	12:00	% Helmet	Eastham	
NB	178	Bicyclists	250	86.0	Walkers	2
SB	89	Skaters	11	100.0	Joggers	4
All Total	267	Other			Child In Carrier	
					Wheelchairs	

"N" denotes not performed by CCC
N

BPSite#	5152	Cape Cod Rail Trail		S of	Brackett Rd	
8/9/2017	9:00 AM	to	7:00 PM	% Helmet	Eastham	
		Bicyclists	1,187	73.6	Walkers	66
		Skaters	4	100.0	Joggers	43
All Total	1,333	Other	2		Child In Carrier	31
					Wheelchairs	

"N" denotes not performed by CCC

BPSite#	5243	Cape Cod Rail Trail		@	Brackett Rd	
07/06/2022	7:00 AM	to	7:00 PM	% Helmet	Eastham	
CCR	1,384	Bicyclists	1,644		Walkers	186
Brac	446	Skaters			Joggers	
All Total	1,830	Other			Child In Carrier	
					Wheelchairs	

"N" denotes not performed by CCC

BPSite#	5243	Cape Cod Rail Trail		@	Brackett Rd	
7/1/2020	7:00 AM	to	7:00 PM	% Helmet	Eastham	
NB	609	Bicyclists	1,171		Walkers	96
SB	658	Skaters			Joggers	
All Total	1,267	Other			Child In Carrier	
					Wheelchairs	

"N" denotes not performed by CCC