



# Dennis 2013 - 2022 Traffic Counts

Year	Begin Date	End Date	Weather	% Trucks	Dir.	ADT	Speed MPH	PEAK HOUR DATA [Date&Day Hour Vol]	Four~ Five	AADT
------	------------	----------	---------	----------	------	-----	-----------	---------------------------------------	---------------	------

Dennis

Rt 134 S of Rt 6A

Site Code 20450

<b>2017</b>	6/26/17	6/27/17	Clear		<b>Total</b>	<b>8,144</b>		6/27/17 Tue	13	705	619	7,248
										345	297	3,645
										360	323	3,602
<b>2014</b>	8/27/14	8/29/14	Clear		<b>Total</b>	<b>8,386</b>		8/28/14 Thu	12	705	556	6,373
										380	257	3,241
										324	299	3,137

Dennis

Rt 134 N of Airline Rd

Site Code 20904

<b>2021</b>	8/2/21	8/4/21	Clear	<b>11.6%</b>	<b>Total</b>	<b>11,898</b>		8/3/21 Tue	11	976	866	13,564
										461	374	6,158
										515	492	7,407
<b>2020</b>	7/7/20	7/10/20	Clear		<b>Total</b>	<b>11,835</b>		7/9/20 Thu	12	984	900	8,995
										480	418	4,236
										504	481	4,758
<b>2019</b>	7/15/19	7/19/19	Clear	<b>8.4%</b>	<b>Total</b>	<b>13,995</b>		7/16/19 Tue	11	1,112	1,060	10,636
										508	482	4,926
										604	578	5,711
<b>2018</b>	8/20/18	8/24/18	Overcast	<b>8.2%</b>	<b>Total</b>	<b>12,209</b>		8/23/18 Thu	11	1,028	914	9,279
										483	442	4,375
										545	472	4,905
<b>2014</b>	7/15/14	7/17/14	Overcast		<b>Total</b>	<b>12,546</b>		7/16/14 Wed	14	1,034	943	9,535
										487	470	4,622
										547	472	4,911

Dennis

Rt 134 N of Exit 9

Site Code 20766

<b>2020</b>	7/7/20	7/10/20	Overcast		<b>Total</b>	<b>15,313</b>		7/9/20 Thu	12	1,183	1,166	11,638
										755	715	7,108
										428	451	4,530
<b>2019</b>	7/15/19	7/19/19	Clear	<b>13.7%</b>	<b>Total</b>	<b>25,063</b>		7/16/19 Tue	17	1,863	1,872	19,048
										961	950	9,241
										902	922	9,808
<b>2018</b>	8/20/18	8/24/18	Overcast	<b>7.2%</b>	<b>Total</b>	<b>23,777</b>		8/23/18 Thu	11	1,804	1,771	18,071
										901	949	9,061
										903	822	9,010
<b>2013</b>	7/9/13	7/11/13	Overcast		<b>Total</b>	<b>24,275</b>		7/10/13 Wed	16	1,879	1,921	18,449
										956	982	8,852
										922	939	9,597

Dennis

Rt 134 N of Upper County Rd

Site Code 20453

<b>2018</b>	8/27/18	8/31/18	Clear		<b>Total</b>	<b>21,069</b>		8/30/18 Thu	15	1,669	1,590	16,012
										743	741	7,850
										926	849	8,162

## Dennis 2013 - 2022 Traffic Counts

Year	Begin Date	End Date	Weather	% Trucks	Dir.	ADT	Speed MPH	PEAK HOUR DATA			Four~Five	AADT
								[Date&Day	Hour	Vol]		
2018	7/17/18	7/20/18	Overcast	11.1%	NB	11,677	43	7/19/18 Thu	11	905	824	8,875

Dennis

Rt 134 S of Upper County Rd

Site Code 20454

2022	6/22/22	6/24/22	Overcast		<b>Total</b>	<b>12,222</b>		6/23/22 Thu	12	1,153	886	13,933			
					NB	6,247	48						637	436	7,122
					SB	5,976	48						516	449	6,813
2021	8/9/21	8/11/21	Rain		<b>Total</b>	<b>11,039</b>		8/10/21 Tue	12	923	842	12,584			
					NB	5,485	47						466	416	6,253
					SB	5,553	48						457	427	6,330
2020	7/7/20	7/10/20	Clear		<b>Total</b>	<b>13,775</b>		7/9/20 Thu	11	1,231	1,029	10,469			
					NB	6,452	50						579	466	4,904
					SB	7,323	49						652	563	5,565
2019	7/15/19	7/19/19	Clear		<b>Total</b>	<b>12,621</b>		7/18/19 Thu	13	1,145	979	9,592			
					NB	6,284							582	465	4,776
					SB	6,336							563	515	4,815
2018	7/17/18	7/20/18	Overcast		<b>Total</b>	<b>13,213</b>		7/19/18 Thu	16	1,041	975	10,042			
					NB	6,439							477	449	4,894
					SB	6,775							564	526	5,149
2017	6/26/17	6/28/17	Clear	8.8%	<b>Total</b>	<b>12,251</b>		6/27/17 Tue	12	1,025	976	10,903			
					NB	6,138	51						526	499	5,463
					SB	6,113	48						499	476	5,441
2016	6/22/16	6/24/16	Clear		<b>Total</b>	<b>12,616</b>		6/24/16 Fri	12	1,091	959	11,228			
					NB	5,989							490	442	5,330
					SB	6,623							601	517	5,894
2013	7/9/13	7/11/13	Overcast		<b>Total</b>	<b>12,601</b>		7/10/13 Wed	11	1,159	941	9,577			
					NB	6,781							615	492	5,154
					SB	5,819							544	449	4,422

Dennis

Rt 134 N of Bob Crowell Rd (Access Rd)

Site Code 20856

2020	7/7/20	7/10/20	Overcast		<b>Total</b>	<b>17,502</b>		7/9/20 Thu	15	1,408	1,378	13,302			
					NB	8,725	39						721	687	6,631
					SB	8,777	38						687	690	6,671
2019	7/15/19	7/19/19	Overcast	5.3%	<b>Total</b>	<b>19,504</b>		7/16/19 Tue	15	1,472	1,508	14,823			
					NB	9,707	34						734	758	7,377
					SB	9,802	29						738	750	7,450
2018	7/17/18	7/20/18	Overcast	10.4%	<b>Total</b>	<b>20,181</b>		7/19/18 Thu	16	1,664	1,562	15,338			
					NB	10,477							888	823	7,963
					SB	9,703							776	738	7,374
2014	7/15/14	7/17/14	Overcast		<b>Total</b>	<b>19,345</b>		7/16/14 Wed	16	1,570	1,488	14,702			
					NB	9,865							913	815	7,497
					SB	9,482							657	672	7,206

## Dennis 2013 - 2022 Traffic Counts

Year	Begin Date	End Date	Weather	% Trucks	Dir.	ADT	Speed MPH	PEAK HOUR DATA [Date&Day Hour Vol]	Four~ Five	AADT	
Dennis Harwich											
Rt 28 @ Denn/Harw TL										Site Code 20455	
2021	8/4/21	8/6/21	Overcast			<b>Total</b>	<b>10,231</b>	8/5/21 Thu 4 777	<b>757</b>	<b>11,663</b>	
						EB	4,209	25	348	317	4,798
						WB	6,022	32	429	440	6,865
2020	6/23/20	6/25/20	Overcast			<b>Total</b>	<b>9,447</b>	6/24/20 Wed 11 750	<b>726</b>	<b>8,408</b>	
						EB	5,041	35	410	416	4,486
						WB	4,406	34	340	311	3,921
2019	6/24/19	6/26/19	Clear			<b>Total</b>	<b>8,572</b>	6/25/19 Tue 12 785	<b>692</b>	<b>7,629</b>	
						EB	5,283		558	382	4,702
						WB	3,289		227	310	2,927
2017	8/8/17	8/10/17	Mixed	7.1%		<b>Total</b>	<b>12,165</b>	8/9/17 Wed 14 901	<b>891</b>	<b>9,245</b>	
						EB	6,295	23	475	435	4,784
						WB	5,870	24	426	456	4,461
2016	8/8/16	8/10/16	Clear			<b>Total</b>	<b>12,118</b>	8/9/16 Tue 11 954	<b>881</b>	<b>9,210</b>	
						EB	6,526		583	455	4,960
						WB	5,592		370	425	4,250
2015	7/14/15	7/16/15				<b>Total</b>	<b>11,814</b>	7/15/15 Wed 15 952	<b>914</b>	<b>8,979</b>	
						EB	6,466		525	493	4,914
						WB	5,342		426	421	4,060
Dennis											
Rt 28 E of School St										Site Code 21420	
2017	6/21/17	6/23/17	Overcast	11.4%		<b>Total</b>	<b>13,294</b>	6/22/17 Thu 15 1,134	<b>969</b>	<b>11,832</b>	
						EB	7,027	34	615	495	6,254
						WB	6,267	34	519	474	5,578
Dennis											
Rt 28 W of School St										Site Code 21421	
2017	6/21/17	6/23/17	Overcast	7.1%		<b>Total</b>	<b>15,431</b>	6/22/17 Thu 15 1,232	<b>1,148</b>	<b>13,734</b>	
						EB	8,142	30	640	582	7,246
						WB	7,288	31	592	566	6,486
Dennis											
Rt 28 W of Sea St										Site Code 20456	
2022	8/1/22	8/4/22	Clear			<b>Total</b>	<b>10,318</b>	8/2/22 Tue 12 828	<b>781</b>	<b>11,763</b>	
						EB	5,428	36	478	427	6,188
						WB	4,890	37	351	355	5,575
2020	6/23/20	6/25/20	Clear			<b>Total</b>	<b>8,211</b>	6/24/20 Wed 15 793	<b>667</b>	<b>7,308</b>	
						EB	4,459	32	448	361	3,969
						WB	3,753	32	345	306	3,340
2019	6/24/19	6/26/19	Clear			<b>Total</b>	<b>8,924</b>	6/25/19 Tue 12 832	<b>706</b>	<b>7,942</b>	
						EB	4,835		472	368	4,303
						WB	4,087		360	337	3,637
2016	6/22/16	6/24/16	Clear			<b>Total</b>	<b>10,290</b>	6/24/16 Fri 16 866	<b>779</b>	<b>9,158</b>	
						EB	5,081		438	379	4,522
						WB	5,206		428	400	4,633

## Dennis 2013 - 2022 Traffic Counts

Year	Begin Date	End Date	Weather	% Trucks	Dir.	ADT	Speed MPH	PEAK HOUR DATA [Date&Day Hour Vol]	Four~ Five	AADT
------	------------	----------	---------	----------	------	-----	-----------	---------------------------------------	---------------	------

Dennis

Rt 28 E of Telegraph Rd

Site Code 20457

<b>2017</b>	6/21/17	6/23/17	Overcast	<b>14.5%</b>	<b>Total</b>	<b>7,058</b>		<b>6/22/17 Thu</b>	<b>17</b>	<b>536</b>	<b>521</b>	<b>6,282</b>
					EB	3,916	26			296	280	3,485
					WB	3,143	28			240	240	2,797
<b>2013</b>	6/4/13	6/6/13	Clear	<b>5.2%</b>	<b>Total</b>	<b>6,322</b>		<b>6/5/13 Wed</b>	<b>14</b>	<b>491</b>	<b>495</b>	<b>5,627</b>
					EB	3,438	23			267	238	3,060
					WB	2,883	24			224	258	2,566

Dennis

Rt 28 W of Woodbine Dr

Site Code 20458

<b>2022</b>	8/1/22	8/4/22	Clear		<b>Total</b>	<b>13,644</b>		<b>8/3/22 Wed</b>	<b>11</b>	<b>1,033</b>	<b>1,002</b>	<b>15,554</b>
				EB	7,338	38			581	562	8,365	
				WB	6,305	38			452	439	7,188	
<b>2020</b>	6/23/20	6/25/20	Overcast		<b>Total</b>	<b>11,633</b>		<b>6/24/20 Wed</b>	<b>15</b>	<b>1,057</b>	<b>944</b>	<b>10,353</b>
				EB	5,392	38			491	432	4,799	
				WB	6,241	39			566	512	5,554	
<b>2019</b>	6/24/19	6/26/19	Clear		<b>Total</b>	<b>12,566</b>		<b>6/25/19 Tue</b>	<b>14</b>	<b>1,136</b>	<b>971</b>	<b>11,184</b>
				EB	6,616				636	514	5,888	
				WB	5,949				500	458	5,295	
<b>2016</b>	6/27/16	6/30/16	Clear		<b>Total</b>	<b>13,461</b>		<b>6/29/16 Wed</b>	<b>11</b>	<b>1,089</b>	<b>1,025</b>	<b>11,980</b>
				EB	7,150				584	533	6,364	
				WB	6,314				505	493	5,619	

Dennis Harwich

Rt 6 @ Denn/Harw TL

Site Code 7170

<b>2018</b>	8/13/18	8/17/18		<b>Total</b>	<b>41,847</b>		<b>8/17/18 Fri</b>	<b>16</b>	<b>2,988</b>	<b>2,943</b>	<b>31,804</b>
			EB	21,366	53			1,549	1,509	16,238	
			WB	20,481				1,439	1,434	15,566	
<b>2017</b>	7/26/17	7/31/17		<b>Total</b>	<b>32,851</b>		<b>7/27/17 Thu</b>	<b>4</b>	<b>2,471</b>	<b>2,172</b>	<b>24,967</b>
			EB	18,062				1,411	1,204	13,727	
			WB	14,775				1,059	967	11,229	
<b>2014</b>	8/4/14	8/7/14		<b>Total</b>	<b>32,811</b>		<b>8/6/14 Wed</b>	<b>11</b>	<b>2,641</b>	<b>2,203</b>	<b>24,936</b>
			EB	16,799				1,524	1,030	12,767	
			WB	16,004				1,117	1,173	12,163	

Dennis

Rt 6 WB Off Ramp E of Rt 134

Site Code R2813

<b>2018</b>	8/16/18	8/17/18		<b>Total</b>	<b>1,061</b>		<b>8/16/18 Thu</b>	<b>13</b>	<b>97</b>	<b>57</b>	<b>806</b>
			OFF	1,061				97	57	806	

Dennis

Rt 6 WB On Ramp W of Rt 134

Site Code R2813

<b>2018</b>	8/16/18	8/17/18		<b>Total</b>	<b>4,644</b>		<b>8/17/18 Fri</b>	<b>11</b>	<b>382</b>	<b>357</b>	<b>3,529</b>
			ON	4,644				382	357	3,529	

## Dennis 2013 - 2022 Traffic Counts

Year	Begin Date	End Date	Weather	% Trucks	Dir.	ADT	Speed MPH	PEAK HOUR DATA [Date&Day Hour Vol]			Four~Five	AADT	
Dennis Brewster													
Rt 6A @ Denn/Brew TL											Site Code 20460		
2022	6/22/22	6/24/22	Clear			<b>Total</b>	<b>4,738</b>		<b>6/23/22 Thu</b>	<b>15</b>	<b>411</b>	<b>359</b>	<b>5,401</b>
						EB	1,896	37			163	140	2,161
						WB	2,841	36			248	219	3,239
2021	7/27/21	7/30/21	Clear			<b>Total</b>	<b>7,847</b>		<b>7/28/21 Wed</b>	<b>12</b>	<b>730</b>	<b>669</b>	<b>8,946</b>
						EB	3,850	43			368	282	4,389
						WB	3,998	42			361	387	4,558
2019	8/20/19	8/23/19	Clear			<b>Total</b>	<b>8,724</b>		<b>8/22/19 Thu</b>	<b>13</b>	<b>765</b>	<b>728</b>	<b>6,630</b>
						EB	4,349				406	319	3,305
						WB	4,378				360	409	3,327
2018	8/27/18	8/31/18	Clear			<b>Total</b>	<b>6,932</b>		<b>8/30/18 Thu</b>	<b>15</b>	<b>658</b>	<b>551</b>	<b>5,268</b>
						EB	3,372				312	226	2,563
						WB	3,566				346	324	2,710
2017	6/13/17	6/16/17	Overcast	9.7%		<b>Total</b>	<b>6,308</b>		<b>6/15/17 Thu</b>	<b>15</b>	<b>553</b>	<b>517</b>	<b>5,614</b>
						EB	3,171	41			253	236	2,822
						WB	3,137	42			300	281	2,792
2016	6/7/16	6/9/16	Clear			<b>Total</b>	<b>5,472</b>		<b>6/8/16 Wed</b>	<b>12</b>	<b>505</b>	<b>472</b>	<b>4,870</b>
						EB	2,744				244	198	2,442
						WB	2,725				261	273	2,425
2013	7/9/13	7/11/13	Mixed			<b>Total</b>	<b>7,608</b>		<b>7/10/13 Wed</b>	<b>11</b>	<b>629</b>	<b>641</b>	<b>5,782</b>
						EB	3,744				308	278	2,845
						WB	3,858				321	362	2,932

Dennis													
Rt 6A W of New Boston Rd											Site Code 21332		
2014	7/29/14	7/31/14	Clear			<b>Total</b>	<b>14,676</b>		<b>7/30/14 Wed</b>	<b>15</b>	<b>1,201</b>	<b>1,160</b>	<b>11,154</b>
						EB	7,478				571	549	5,683
						WB	7,199				629	612	5,471

Dennis													
Rt 6A E of Old Bass River Rd											Site Code 20461		
2022	6/22/22	6/24/22	Clear			<b>Total</b>	<b>6,335</b>		<b>6/23/22 Thu</b>	<b>15</b>	<b>526</b>	<b>498</b>	<b>7,222</b>
						EB	1,951	36			171	135	2,224
						WB	4,383	34			355	363	4,997
2019	8/20/19	8/23/19	Clear			<b>Total</b>	<b>11,522</b>		<b>8/22/19 Thu</b>	<b>12</b>	<b>948</b>	<b>905</b>	<b>8,757</b>
						EB	5,700				525	422	4,332
						WB	5,824				422	482	4,426
2017	8/15/17	8/17/17	Mixed			<b>Total</b>	<b>11,686</b>		<b>8/16/17 Wed</b>	<b>17</b>	<b>1,080</b>	<b>903</b>	<b>8,881</b>
						EB	5,717				517	400	4,345
						WB	5,972				563	504	4,539

Dennis													
Rt 6A E of Old Post Rd											Site Code 21333		
2014	8/27/14	8/28/14	Clear	4.4%		<b>Total</b>	<b>12,634</b>		<b>8/28/14 Thu</b>	<b>12</b>	<b>1,059</b>	<b>1,040</b>	<b>9,602</b>
						EB	6,235	32			526	497	4,739
						WB	6,399	34			533	543	4,863

## Dennis 2013 - 2022 Traffic Counts

Year	Begin Date	End Date	Weather	% Trucks	Dir.	ADT	Speed MPH	PEAK HOUR DATA [Date&Day Hour Vol]	Four~ Five	AADT
------	------------	----------	---------	----------	------	-----	-----------	---------------------------------------	---------------	------

Dennis

Airline Rd E of Rt 134

Site Code 20434

<b>2021</b>	8/2/21	8/4/21	Clear		<b>Total</b>	<b>6,817</b>		8/3/21 Tue	4	530	536	7,771
										317	324	4,383
										213	213	3,388
<b>2018</b>	7/17/18	7/19/18	Overcast	8.4%	<b>Total</b>	<b>7,232</b>		7/18/18 Wed	16	601	596	5,496
										379	372	3,225
										222	224	2,270
<b>2015</b>	6/24/15	6/26/15	Clear		<b>Total</b>	<b>6,453</b>		6/25/15 Thu	16	596	546	5,743
										391	355	3,284
										205	192	2,462

Dennis Brewster

Airline Rd @ Denn/Brew TL (N end)

Site Code 20880

<b>2016</b>	6/7/16	6/9/16	Clear		<b>Total</b>	<b>1,987</b>		6/8/16 Wed	16	178	162	1,768
										108	99	873
										71	63	893
<b>2015</b>	7/21/15	7/23/15	Overcast		<b>Total</b>	<b>2,575</b>		7/22/15 Wed	11	218	194	1,957
										110	102	998
										108	92	960

Dennis Brewster

Airline Rd @ Denn/Brew TL (S end)

Site Code 7145

<b>2022</b>	6/22/22	6/24/22	Clear	13.5%	<b>Total</b>	<b>5,652</b>		6/23/22 Thu	15	513	462	6,443
										262	252	3,479
										251	212	2,964
<b>2021</b>	8/10/21	8/13/21	Overcast	8.3%	<b>Total</b>	<b>6,008</b>		8/11/21 Wed	4	565	512	6,849
										315	278	3,740
										250	235	3,117
<b>2019</b>	8/20/19	8/23/19	Clear		<b>Total</b>	<b>5,349</b>		8/22/19 Thu	11	463	445	4,065
										292	249	2,260
										171	196	1,806
<b>2018</b>	8/20/18	8/24/18	Overcast	8.1%	<b>Total</b>	<b>5,682</b>		8/23/18 Thu	16	477	474	4,318
										273	275	2,378
										204	199	1,940
<b>2017</b>	6/13/17	6/16/17	Mixed	3.5%	<b>Total</b>	<b>5,116</b>		6/16/17 Fri	15	487	425	4,553
										286	234	2,418
										201	190	2,134
<b>2016</b>	6/29/16	7/1/16	Rain		<b>Total</b>	<b>5,735</b>		6/30/16 Thu	15	491	468	4,731
										311	279	2,798
										180	188	1,932
<b>2015</b>	7/21/15	7/23/15	Overcast	6.1%	<b>Total</b>	<b>5,357</b>		7/22/15 Wed	16	466	441	4,071
										247	238	2,186
										219	203	1,885



## Dennis 2013 - 2022 Traffic Counts

Year	Begin Date	End Date	Weather	% Trucks	Dir.	ADT	Speed MPH	PEAK HOUR DATA [Date&Day Hour Vol]	Four~Five	AADT						
Dennis										<b>Site Code 21558</b>						
Beach St N of New Boston Rd																
2022	8/1/22	8/4/22	Clear		Total	5,906		8/3/22 Wed 17 504	421	6,733						
											NB	2,986	39	234	168	3,404
											SB	2,921	38	270	251	3,330
Dennis										<b>Site Code 20857</b>						
Bob Crowell Rd (Access W of Rt 134)																
2018	7/17/18	7/19/18	Overcast	9.5%	Total	7,743		7/18/18 Wed 16 590	576	5,885						
											EB	4,325	36	296	294	3,287
											WB	3,421	37	294	282	2,600
2017	6/26/17	6/28/17	Clear		Total	7,326		6/27/17 Tue 15 553	545	6,520						
											EB	3,989		280	258	3,550
											WB	3,340		272	287	2,973
2014	7/15/14	7/17/14	Overcast		Total	6,747		7/16/14 Wed 16 514	533	5,128						
											EB	3,706		239	267	2,817
											WB	3,042		274	267	2,312
Dennis										<b>Site Code 20727</b>						
Bob Crowell Rd (Access E of Old Bass River Rd)																
2013	8/6/13	8/8/13	Clear		Total	6,796		8/7/13 Wed 8 520	519	5,165						
											EB	3,741		343	270	2,843
											WB	3,051		177	248	2,319
Dennis										<b>Site Code 21290</b>						
Center St E of Edwards Av																
2013	7/9/13	7/11/13	Overcast	2.0%	Total	434		7/10/13 Wed 12 43	34	330						
											EB	249	18	27	20	189
											WB	182	18	16	14	138
Dennis										<b>Site Code 21561</b>						
Cold Storage Rd N of Pleasant St																
2022	8/1/22	8/4/22	Clear		Total	1,815		8/3/22 Wed 17 188	145	2,069						
											NB	826	32	84	52	942
											SB	989	33	104	93	1,127
Dennis										<b>Site Code 21559</b>						
Corporation Rd N of Route 6A																
2022	8/1/22	8/4/22	Clear		Total	1,671		8/3/22 Wed 17 178	132	1,905						
											NB	882	35	103	60	1,005
											SB	790	32	75	72	901
Dennis										<b>Site Code 20807</b>						
Depot St S of Rt 28																
2013	7/9/13	7/11/13	Mixed	5.2%	Total	2,523		7/10/13 Wed 16 198	196	1,917						
											NB	1,340	28	94	93	1,018
											SB	1,182	25	104	103	898

## Dennis 2013 - 2022 Traffic Counts

Year	Begin Date	End Date	Weather	% Trucks	Dir.	ADT	Speed MPH	PEAK HOUR DATA [Date&Day Hour Vol]	Four~Five	AADT				
Dennis														
Division St N of Rt 28										Site Code 21092				
2017	6/20/17	6/22/17	Clear	15.8%	<b>Total</b>	<b>912</b>		6/21/17 Wed	16	86	91	812		
					NB	467	36						47	416
					SB	448	33						39	399
Dennis Harwich														
Division St S of Rt 28										Site Code 20435				
2017	6/20/17	6/22/17	Clear	5.5%	<b>Total</b>	<b>1,756</b>		6/21/17 Wed	15	139	138	1,563		
					NB	911	28						74	811
					SB	847	27						65	754
2015	6/24/15	6/26/15	Clear		<b>Total</b>	<b>2,041</b>		6/25/15 Thu	16	181	170	1,816		
					NB	1,235							106	1,099
					SB	805							75	716
2013	6/4/13	6/6/13	clear	5.9%	<b>Total</b>	<b>1,549</b>		6/5/13 Wed	15	154	124	1,379		
					NB	784	25						73	698
					SB	761	19						81	677
Dennis														
Great Western Rd @ Denn/Harw TL										Site Code 21136				
2021	8/4/21	8/6/21	Overcast		<b>Total</b>	<b>10,932</b>		8/5/21 Thu	1	952	989	12,462		
					EB	5,100	40						415	5,814
					WB	5,831	41						538	6,647
2014	7/15/14	7/17/14	Overcast		<b>Total</b>	<b>11,001</b>		7/16/14 Wed	16	977	960	8,361		
					EB	5,260							463	3,998
					WB	5,738							515	4,361
Dennis														
Great Western Rd E of Upper County Rd										Site Code 20902				
2014	6/18/14	6/20/14	Clear		<b>Total</b>	<b>5,602</b>		6/19/14 Thu	15	475	453	4,986		
					EB	2,815							227	2,505
					WB	2,790							248	2,483
Dennis														
Highbank Rd W of Main St										Site Code 20438				
2015	6/24/15	6/26/15	Clear		<b>Total</b>	<b>11,923</b>		6/25/15 Thu	16	961	1,006	10,611		
					EB	5,778							419	5,142
					WB	6,148							543	5,472
Dennis														
Lower County Rd W of Old Wharf Rd										Site Code 20439				
2021	8/4/21	8/6/21	Overcast		<b>Total</b>	<b>7,966</b>		8/5/21 Thu	5	681	603	9,081		
					EB	4,207	34						363	4,796
					WB	3,759	35						317	4,285
2015	6/24/15	6/26/15	Clear		<b>Total</b>	<b>7,076</b>		6/25/15 Thu	16	578	570	6,298		
					EB	3,473							300	3,091
					WB	3,604							278	3,208

## Dennis 2013 - 2022 Traffic Counts

Year	Begin Date	End Date	Weather	% Trucks	Dir.	ADT	Speed MPH	PEAK HOUR DATA [Date&Day Hour Vol]	Four~ Five	AADT	
Dennis											
Lower County Rd W of Shad Hole Rd										Site Code 21562	
2022	8/1/22	8/4/22	Clear			<b>Total</b>	<b>6,589</b>	<b>8/3/22 Wed 17 542</b>	<b>527</b>	<b>7,511</b>	
						EB	3,414	35	297	251	3,892
						WB	3,175	36	244	276	3,620
Dennis											
Main St S of Highbank Rd										Site Code 20441	
2015	7/21/15	7/23/15	Overcast			<b>Total</b>	<b>4,335</b>	<b>7/22/15 Wed 16 361</b>	<b>368</b>	<b>3,295</b>	
						NB	2,638		218	233	2,005
						SB	1,696		143	133	1,289
Dennis											
Main St N of Market Pl										Site Code 21510	
2020	7/7/20	7/10/20	Clear			<b>Total</b>	<b>2,354</b>	<b>7/9/20 Thu 15 231</b>	<b>188</b>	<b>1,789</b>	
						NB	1,438	30	157	134	1,093
						SB	915	29	74	54	695
2019	7/15/19	7/19/19	Clear	4.9%		<b>Total</b>	<b>3,415</b>	<b>7/17/19 Wed 13 303</b>	<b>290</b>	<b>2,595</b>	
						NB	1,490	29	105	168	1,132
						SB	1,925	25	198	122	1,463
Dennis											
Main St S of Old Bass River Rd										Site Code 7146	
2020	8/12/20	8/14/20	Overcast	12.0%		<b>Total</b>	<b>7,106</b>	<b>8/13/20 Thu 16 641</b>	<b>601</b>	<b>5,401</b>	
						NB	3,720	38	334	323	2,827
						SB	3,384	35	307	278	2,572
2017	8/15/17	8/17/17	Clear	6.8%		<b>Total</b>	<b>8,155</b>	<b>8/16/17 Wed 16 741</b>	<b>706</b>	<b>6,198</b>	
						NB	4,231	30	367	337	3,216
						SB	3,926	33	374	370	2,984
2014	6/18/14	6/20/14	Clear			<b>Total</b>	<b>5,841</b>	<b>6/19/14 Thu 15 478</b>	<b>458</b>	<b>5,198</b>	
Dennis											
Market Pl W of Main St										Site Code 21278	
2020	7/7/20	7/10/20	Overcast			<b>Total</b>	<b>2,163</b>	<b>7/8/20 Wed 11 242</b>	<b>178</b>	<b>1,644</b>	
						EB	1,304	34	153	107	991
						WB	860	35	89	71	654
2019	7/15/19	7/19/19	Clear	3.9%		<b>Total</b>	<b>3,459</b>	<b>7/17/19 Wed 15 363</b>	<b>324</b>	<b>2,629</b>	
						EB	1,669	21	178	166	1,268
						WB	1,791	23	185	158	1,361
Dennis											
Market Place (N) W of Main St										Site Code 21409	
2016	6/7/16	6/9/16	Clear			<b>Total</b>	<b>2,626</b>	<b>6/8/16 Wed 15 277</b>	<b>232</b>	<b>2,337</b>	
						EB	1,984		187	158	1,766
						WB	640		90	73	570

## Dennis 2013 - 2022 Traffic Counts

Year	Begin Date	End Date	Weather	% Trucks	Dir.	ADT	Speed MPH	PEAK HOUR DATA [Date&Day Hour Vol]	Four~Five	AAADT		
Dennis												
Market Place (S) W of Rt 134										Site Code 20443		
2016	6/29/16	7/1/16	Overcast			<b>Total</b>	<b>7,051</b>	<b>6/30/16 Thu 12 616</b>	<b>564</b>	<b>5,817</b>		
						EB	3,502			274	2,889	
						WB	3,548			291	2,927	
Dennis												
New Boston Rd W of Rt 6A/Nobscusset Rd										Site Code 21334		
2014	7/29/14	7/31/14	Clear			<b>Total</b>	<b>7,104</b>	<b>7/30/14 Wed 17 552</b>	<b>546</b>	<b>5,399</b>		
						EB	3,563			305	2,708	
						WB	3,538			242	2,689	
Dennis												
Nobscusset Rd N of Rt 6A										Site Code 21330		
2014	7/29/14	7/31/14	Clear			<b>Total</b>	<b>1,638</b>	<b>7/30/14 Wed 11 162</b>	<b>121</b>	<b>1,245</b>		
						NB	905			61	688	
						SB	735			59	559	
Dennis												
Old Bass River Rd S of Rt 6A										Site Code 20446		
2022	6/22/22	6/24/22	Clear			<b>Total</b>	<b>4,887</b>	<b>6/24/22 Fri 11 458</b>	<b>388</b>	<b>5,571</b>		
						NB	2,449		42	233	188	2,792
						SB	2,438		43	225	200	2,779
2020	6/23/20	6/25/20	Overcast			<b>Total</b>	<b>4,961</b>	<b>6/24/20 Wed 11 465</b>	<b>394</b>	<b>4,415</b>		
						NB	2,486		36	237	191	2,213
						SB	2,475		36	228	203	2,203
2019	6/24/19	6/26/19	Clear			<b>Total</b>	<b>5,720</b>	<b>6/25/19 Tue 13 500</b>	<b>437</b>	<b>5,091</b>		
						NB	2,711			231	196	2,413
						SB	3,005			269	241	2,674
2016	6/22/16	6/24/16	Clear			<b>Total</b>	<b>5,984</b>	<b>6/24/16 Fri 14 513</b>	<b>480</b>	<b>5,326</b>		
						NB	2,925			216	217	2,603
						SB	3,057			297	264	2,721
Dennis												
Old Bass River Rd N of Bob Crowell Rd (Access Rd)										Site Code 20728		
2013	7/9/13	7/11/13	Mixed			<b>Total</b>	<b>11,291</b>	<b>7/10/13 Wed 16 893</b>	<b>896</b>	<b>8,581</b>		
						NB	5,430			474	485	4,127
						SB	5,867			418	412	4,459
Dennis												
Old Chatham Rd W of Rt 134										Site Code 7209		
2022	8/8/22	8/10/22	Clear	13.7%		<b>Total</b>	<b>1,883</b>	<b>8/9/22 Tue 16 191</b>	<b>194</b>	<b>2,147</b>		
						EB	868		38	64	66	990
						WB	1,015		38	127	128	1,157
2019	6/24/19	6/26/19	Clear	9.6%		<b>Total</b>	<b>1,667</b>	<b>6/25/19 Tue 17 154</b>	<b>157</b>	<b>1,484</b>		
						EB	753		32	54	57	670
						WB	917		33	100	100	816

## Dennis 2013 - 2022 Traffic Counts

Year	Begin Date	End Date	Weather	% Trucks	Dir.	ADT	Speed MPH	PEAK HOUR DATA			Four~Five	AADT			
								[Date&Day	Hour	Vol]					
2016	6/7/16	6/9/16	Clear	17.0%	<b>Total</b>	<b>1,813</b>		6/8/16 Wed	16	193	184	1,614			
					EB	795	42						68	65	708
					WB	1,014	42						125	118	902
2015	6/16/15	6/18/15	Overcast		<b>Total</b>	<b>1,826</b>		6/17/15 Wed	17	208	140	1,625			
					EB	993							95	71	884
					WB	833							113	68	741
2013	6/10/13	6/12/13	Overcast	8.9%	<b>Total</b>	<b>1,635</b>		6/11/13 Tue	8	155	147	1,455			
					EB	879	23						108	72	782
					WB	754	27						47	74	671

Dennis Harwich

Old Chatham Rd @ Denn/Harw TL

Site Code 20783

2017	7/31/17	8/3/17	Mixed		<b>Total</b>	<b>3,250</b>		8/2/17 Wed	12	372	358	2,470			
					EB	1,623							184	177	1,233
					WB	1,631							188	180	1,240
2013	6/10/13	6/12/13	Mixed		<b>Total</b>	<b>2,323</b>		6/11/13 Tue	17	201	204	2,067			
					EB	1,143							98	101	1,017
					WB	1,178							103	103	1,048

Dennis

Old Main St N of Rt 28

Site Code 7206

2022	6/22/22	6/24/22	Clear	13.6%	<b>Total</b>	<b>3,073</b>		6/23/22 Thu	11	269	245	3,503			
					NB	1,629	40						148	140	1,857
					SB	1,444	40						121	105	1,646
2020	6/23/20	6/25/20	Overcast		<b>Total</b>	<b>2,891</b>		6/24/20 Wed	11	267	241	2,573			
					NB	1,477	38						140	131	1,315
					SB	1,415	36						127	110	1,259
2019	6/24/19	6/26/19	Clear	9.7%	<b>Total</b>	<b>3,274</b>		6/25/19 Tue	12	333	245	2,914			
					NB	1,775	37						173	137	1,580
					SB	1,497	33						160	108	1,332
2016	8/8/16	8/10/16	Clear	9.0%	<b>Total</b>	<b>3,402</b>		8/9/16 Tue	11	281	258	2,586			
					NB	1,797	40						136	146	1,366
					SB	1,608	36						145	112	1,222
2015	6/16/15	6/18/15	Clear		<b>Total</b>	<b>2,825</b>		6/17/15 Wed	12	244	232	2,514			
					NB	1,479							117	122	1,316
					SB	1,347							127	109	1,199
2013	6/4/13	6/6/13	Clear	9.3%	<b>Total</b>	<b>2,596</b>		6/5/13 Wed	15	220	216	2,310			
					NB	1,399	38						129	120	1,245
					SB	1,195	36						91	96	1,064

Dennis

Old Wharf Rd E of Glendon Rd

Site Code 21530

2021	8/10/21	8/13/21	Overcast	4.4%	<b>Total</b>	<b>2,199</b>		8/11/21 Wed	6	210	154	2,507			
					EB	1,002	28.3						94	74	1,142
					WB	1,196	28.3						116	79	1,363

## Dennis 2013 - 2022 Traffic Counts

Year	Begin Date	End Date	Weather	% Trucks	Dir.	ADT	Speed MPH	PEAK HOUR DATA [Date&Day Hour Vol]	Four~ Five	AADT
Dennis										
Old Wharf Rd W of Glendon Rd										Site Code 21531
2021	8/10/21	8/13/21	Overcast	7.7%	Total	2,435		8/12/21 Thu 12 229	175	2,776
					EB	1,155	26.4	117	84	1,317
					WB	1,288	26.4	112	91	1,468
Dennis										
Scargo Hill Rd S of Rt 6A										Site Code 7205
2021	8/2/21	8/4/21	Clear	12.6%	Total	1,271		8/3/21 Tue 10 120	106	1,449
					NB	674	29.1	71	48	768
					SB	597	29.1	49	58	681
2018	6/18/18	6/20/18	Clear	15.2%	Total	816		6/19/18 Tue 13 81	64	726
					NB	427		40	28	380
					SB	406		41	35	361
2015	6/16/15	6/18/15	Overcast	20.4%	Total	810		6/17/15 Wed 15 82	57	721
					NB	432	39	42	27	384
					SB	374	38	40	30	333
Dennis										
School St S of Rt 28										Site Code 20463
2017	8/8/17	8/10/17	Mixed	2.8%	Total	5,616		8/9/17 Wed 11 437	378	4,268
					NB	2,842	28	203	194	2,160
					SB	2,776	30	234	184	2,110
2013	6/4/13	6/6/13	Clear		Total	3,582		6/5/13 Wed 11 283	267	3,188
					NB	1,825		146	145	1,624
					SB	1,756		137	122	1,563
Dennis										
Sea St S of Rt 28										Site Code 20809
2017	7/31/17	8/3/17	Mixed		Total	2,750		8/1/17 Tue 10 240	190	2,090
					NB	1,642		162	115	1,248
					SB	1,104		77	75	839
2013	6/4/13	6/6/13	Clear		Total	1,535		6/5/13 Wed 12 137	101	1,366
					NB	830		79	48	739
					SB	707		57	53	629
Dennis										
Sea St N of Old Wharf Rd										Site Code 21563
2022	8/1/22	8/4/22	Clear		Total	2,312		8/3/22 Wed 17 197	164	2,636
					NB	1,224	34	95	85	1,395
					SB	1,088	33	102	80	1,240
Dennis										
Searsville Rd E of Upper County Rd										Site Code 20903
2014	6/18/14	6/20/14	Clear		Total	901		6/19/14 Thu 16 84	81	802
					EB	452		41	44	402
					WB	446		44	38	397

## Dennis 2013 - 2022 Traffic Counts

Year	Begin Date	End Date	Weather	% Trucks	Dir.	ADT	Speed MPH	PEAK HOUR DATA [Date&Day Hour Vol]	Four~ Five	AADT				
Dennis														
Sesuit Neck Rd E of Bridge St										Site Code 21560				
2022	8/1/22	8/4/22	Clear			<b>Total</b>	<b>3,345</b>	8/3/22 Wed 17 353	235	3,813				
						EB	1,748				32	213	128	1,993
						WB	1,596				34	140	107	1,819
Dennis														
Setucket Rd W of Rt 134										Site Code 20465				
2017	7/31/17	8/3/17	Mixed			<b>Total</b>	<b>5,011</b>	8/2/17 Wed 17 435	427	3,808				
						EB	2,530					201	211	1,923
						WB	2,484					234	217	1,888
2013	6/12/13	6/14/13	Mixed			<b>Total</b>	<b>3,704</b>	6/13/13 Thu 17 298	290	3,297				
						EB	1,867					149	129	1,662
						WB	1,838					149	161	1,636
Dennis														
Setucket Rd @ Denn / Brew TL										Site Code 21001				
2021	8/4/21	8/6/21	Overcast	7.9%		<b>Total</b>	<b>3,007</b>	8/5/21 Thu 4 282	316	3,428				
						EB	1,290				38.8	119	122	1,471
						WB	1,718				38.8	163	194	1,959
2015	7/21/15	7/23/15	Overcast			<b>Total</b>	<b>2,965</b>	7/22/15 Wed 16 293	304	2,253				
						EB	1,308					131	137	994
						WB	1,657					162	167	1,259
Dennis														
Setucket Rd E of Old Bass River Rd										Site Code 20907				
2015	7/21/15	7/23/15	Overcast			<b>Total</b>	<b>4,025</b>	7/22/15 Wed 16 389	346	3,059				
						EB	2,677					194	227	2,035
						WB	1,348					195	118	1,024
Dennis														
South Gages Way N of Cape Cod Rail Trail										Site Code 20436				
2018	8/20/18	8/24/18	Overcast	15.0%		<b>Total</b>	<b>7,979</b>	8/23/18 Thu 16 669	667	6,064				
						NB	4,276					382	371	3,250
						SB	3,701					287	296	2,813
2015	6/16/15	6/18/15	Overcast			<b>Total</b>	<b>9,593</b>	6/17/15 Wed 16 797	767	8,538				
						NB	4,100					351	341	3,649
						SB	5,490					446	428	4,886
Dennis														
Swan River Rd S of Rt 28										Site Code 21051				
2021	8/4/21	8/6/21	Overcast			<b>Total</b>	<b>3,040</b>	8/5/21 Thu 3 270	201	3,466				
						NB	1,673				25	127	91	1,907
						SB	1,368				28	143	111	1,560
2015	6/16/15	6/18/15	Overcast			<b>Total</b>	<b>2,892</b>	6/17/15 Wed 13 252	212	2,574				
						NB	1,426					133	100	1,269
						SB	1,466					120	112	1,305

## Dennis 2013 - 2022 Traffic Counts

Year	Begin Date	End Date	Weather	% Trucks	Dir.	ADT	Speed MPH	PEAK HOUR DATA		Four~Five	AADT					
								[Date&Day	Hour Vol]							
Dennis																
Trotting Park Rd S of Rt 28											Site Code 7208					
2021	8/4/21	8/6/21	Rain	7.4%	Total	2,407			8/5/21 Thu	1	228	161	2,744			
									NB		113	78	1,406			
				SB		1,171	31.8			115	83	1,335				
2018	6/18/18	6/20/18	Clear	9.8%	Total	1,506			6/19/18 Tue	16	126	126	1,340			
									NB		58	60	685			
				SB		735	34			68	66	654				
2015	6/16/15	6/18/15	Overcast	7.7%	Total	1,426			6/17/15 Wed	11	129	117	1,269			
									NB		64	53	638			
				SB		709	31			65	64	631				
Dennis																
Upper County Rd N of Rt 28											Site Code 21374					
2017	7/31/17	8/3/17	Mixed	4.3%	Total	6,382			8/1/17 Tue	16	547	530	4,850			
									NB		284	281	2,560			
				SB		3,018	31			263	250	2,294				
2015	6/17/15	6/19/15	Clear		Total	5,452			6/18/15 Thu	12	465	465	4,852			
									NB		257	263	2,540			
				SB		2,573				208	202	2,290				
Dennis																
Wixon Innovation School N of Old Chatham Rd											Site Code 21446					
2018	9/10/18	9/14/18	Mixed		Total	273			9/13/18 Thu	8	108	9	251			
					SB	273				108	9	251				
Dennis																
Wixon Innovation School W of Route 124											Site Code 21445					
2018	9/10/18	9/14/18	Mixed		Total	606			9/12/18 Wed	8	178	25	558			
									EB		13	13	156			
				WB		436				165	12	401				



# Dennis Turning Movement Counts (2013-2022)

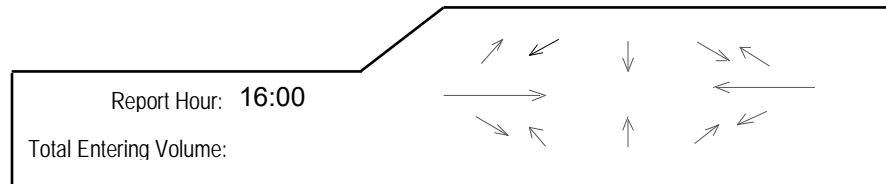


## Dennis

Site Code: **3866**  
 Date/Time of Study: Wed 7/30/14 16:00 - 18:00

## Rt 6A E-W @ Nobscusset Rd

Observed Peak Hour: 16:45

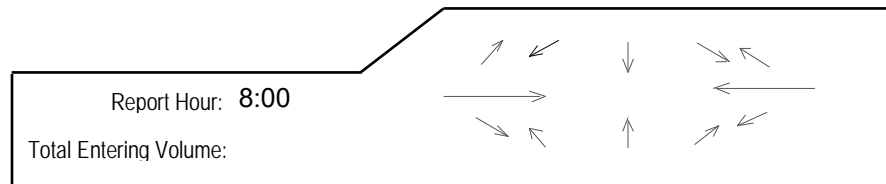


## Dennis

Site Code: **3866**  
 Date/Time of Study: Tue 7/29/14 7:00 - 9:00

## Rt 6A E-W @ Nobscusset Rd

Observed Peak Hour: 8:00

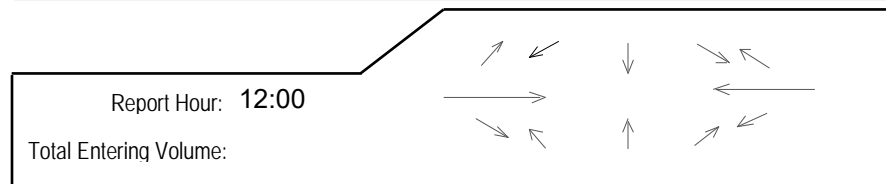


## Dennis

Site Code: **3866**  
 Date/Time of Study: Sat 8/9/14 11:00 - 13:00

## Rt 6A E-W @ Nobscusset Rd

Observed Peak Hour: 11:00

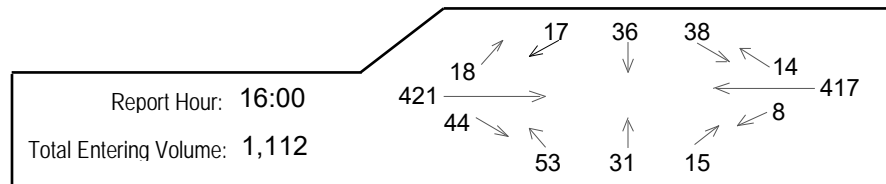


## Dennis

Site Code: **1280**  
 Date/Time of Study: Tue 7/11/17 16:00 - 18:00

## Rt 28 E-W @ Division Street

Observed Peak Hour: 16:00

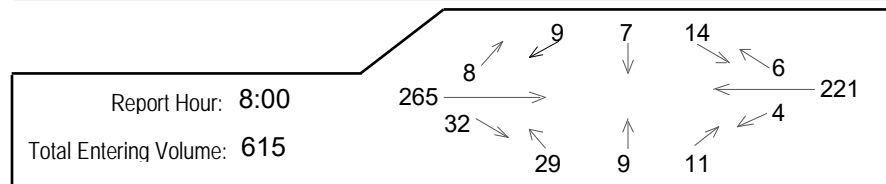


## Dennis

Site Code: **1280**  
 Date/Time of Study: Thu 7/13/17 7:00 - 9:00

## Rt 28 E-W @ Division Street

Observed Peak Hour: 7:45

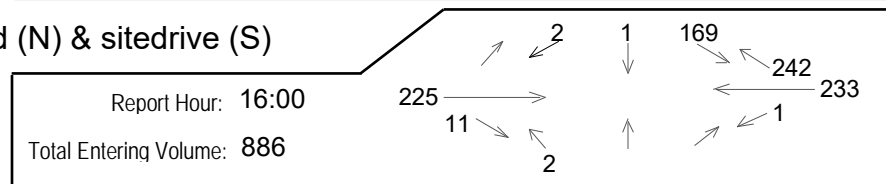


## Dennis

Site Code: **2752**  
 Date/Time of Study: Tue 7/18/17 16:00 - 18:00

## Rt 28 E-W @ Upper County Rd (N) & sitedrive (S)

Observed Peak Hour: 16:30

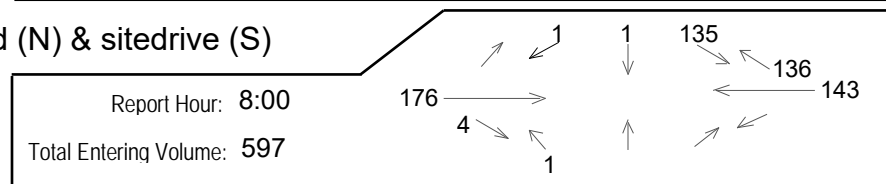


## Dennis

Site Code: **2752**  
 Date/Time of Study: Tue 7/25/17 7:00 - 9:00

## Rt 28 E-W @ Upper County Rd (N) & sitedrive (S)

Observed Peak Hour: 8:00



# Dennis Turning Movement Counts (2013-2022)

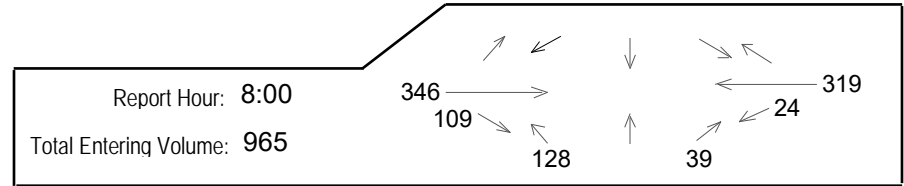


## Dennis

Site Code: **2782**  
 Date/Time of Study: Thu 8/10/17 7:00 - 9:00

## Rt 28 E-W @ School St

Observed Peak Hour: 8:00

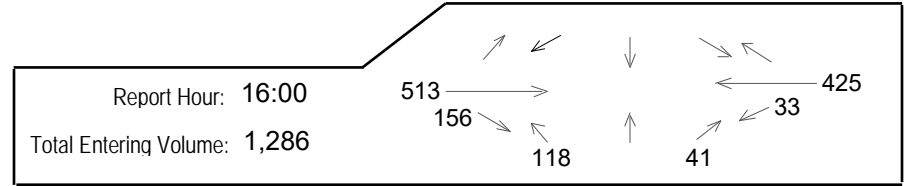


## Dennis

Site Code: **2782**  
 Date/Time of Study: Wed 8/23/17 16:00 - 18:00

## Rt 28 E-W @ School St

Observed Peak Hour: 16:00

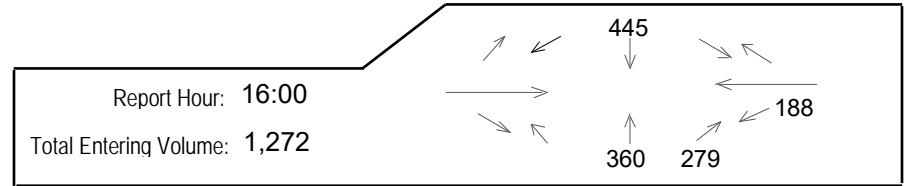


## Dennis

Site Code: **2555**  
 Date/Time of Study: Wed 9/19/18 16:00 - 18:00

## Rt 134 N-S @ Airline Rd

Observed Peak Hour: 16:00

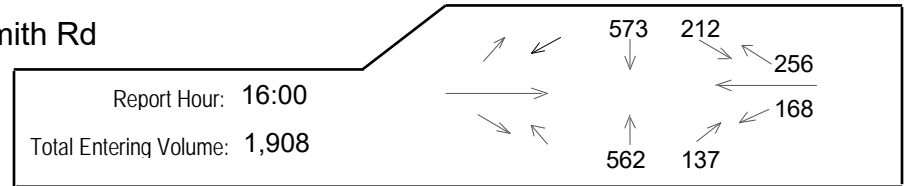


## Dennis

Site Code: **2617**  
 Date/Time of Study: Tue 10/2/18 16:00 - 18:00

## Rt 134 N-S @ Theophilus F. Smith Rd

Observed Peak Hour: 16:15

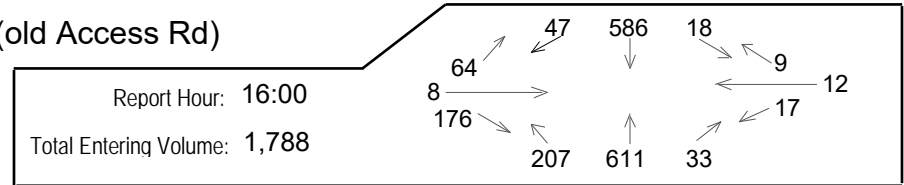


## Dennis

Site Code: **2571**  
 Date/Time of Study: Tue 10/9/18 16:00 - 18:00

## Rt 134 N-S @ Bob Crowell Rd (old Access Rd)

Observed Peak Hour: 16:00

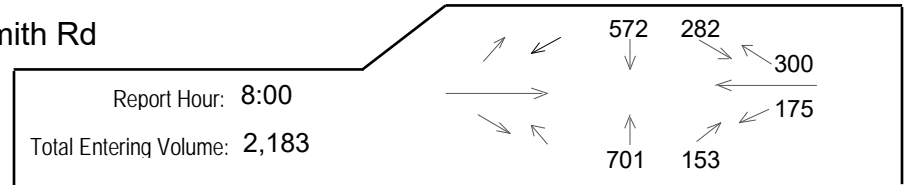


## Dennis

Site Code: **2617**  
 Date/Time of Study: Wed 7/17/19 7:00 - 9:00

## Rt 134 N-S @ Theophilus F. Smith Rd

Observed Peak Hour: 8:00

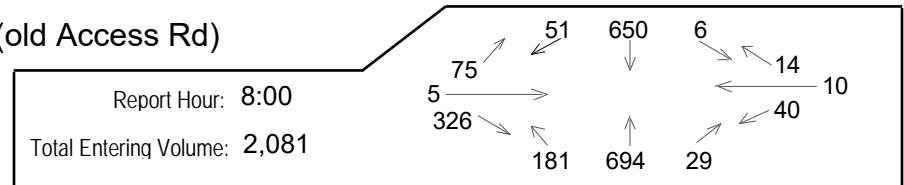


## Dennis

Site Code: **2571**  
 Date/Time of Study: Tue 7/16/19 7:00 - 9:00

## Rt 134 N-S @ Bob Crowell Rd (old Access Rd)

Observed Peak Hour: 8:00



# Dennis Turning Movement Counts (2013-2022)



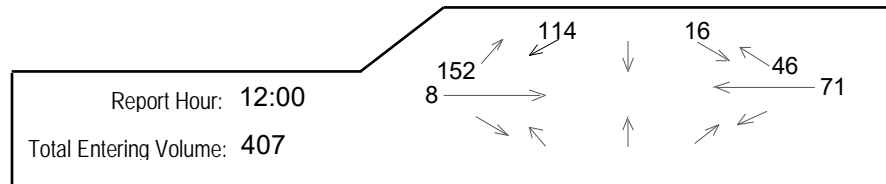
## Dennis

Main St **N-S** @ Market Pl

Site Code  
**3126**

Date/Time of Study  
Tue 7/16/19 11:00 - 13:00

Observed Peak Hour  
11:00



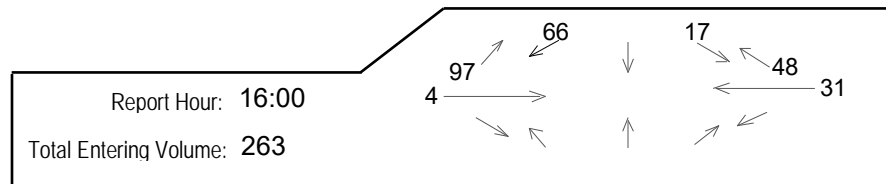
## Dennis

Main St **N-S** @ Market Pl

Site Code  
**3126**

Date/Time of Study  
Tue 7/16/19 16:00 - 18:00

Observed Peak Hour  
16:00



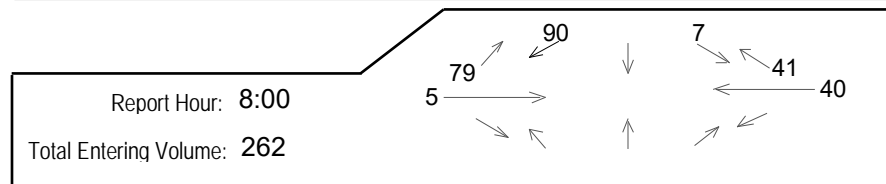
## Dennis

Main St **N-S** @ Market Pl

Site Code  
**3126**

Date/Time of Study  
Wed 7/17/19 7:00 - 9:00

Observed Peak Hour  
8:00



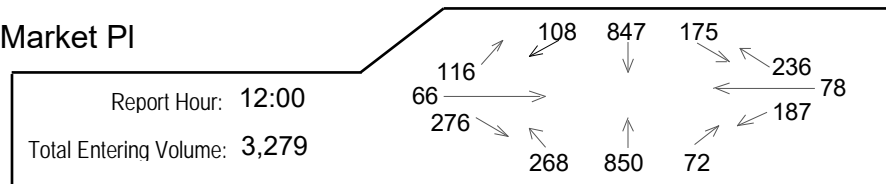
## Dennis

Rt 134 **N-S** @ Patriots Square/ Market Pl

Site Code  
**1208**

Date/Time of Study  
Wed 7/17/19 11:00 - 13:00

Observed Peak Hour  
11:30



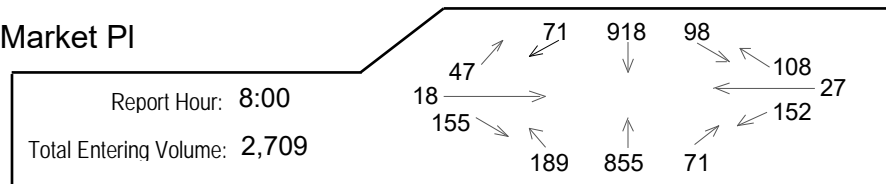
## Dennis

Rt 134 **N-S** @ Patriots Square/ Market Pl

Site Code  
**1208**

Date/Time of Study  
Wed 7/17/19 7:00 - 9:00

Observed Peak Hour  
8:00



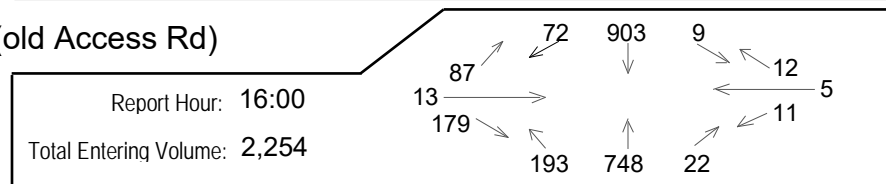
## Dennis

Rt 134 **N-S** @ Bob Crowell Rd (old Access Rd)

Site Code  
**2571**

Date/Time of Study  
Mon 7/15/19 16:00 - 18:00

Observed Peak Hour  
16:30



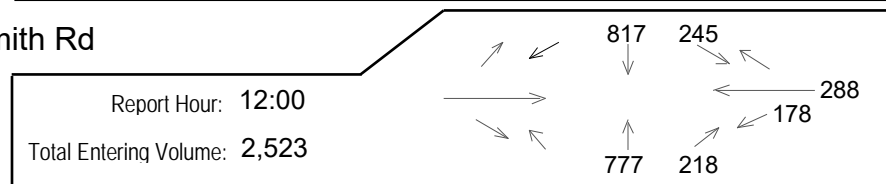
## Dennis

Rt 134 **N-S** @ Theophilus F. Smith Rd

Site Code  
**2617**

Date/Time of Study  
Wed 7/17/19 11:00 - 13:00

Observed Peak Hour  
11:30



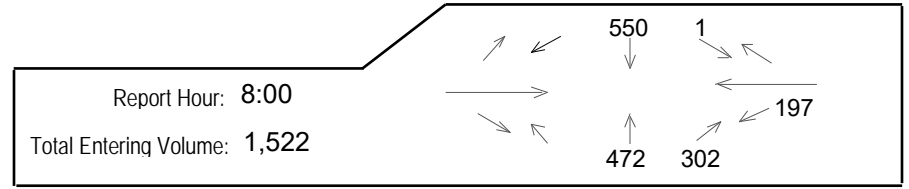
# Dennis Turning Movement Counts (2013-2022)



## Dennis

Site Code: **2555**  
 Date/Time of Study: Tue 7/16/19 7:00 - 9:00  
 Observed Peak Hour: 8:00

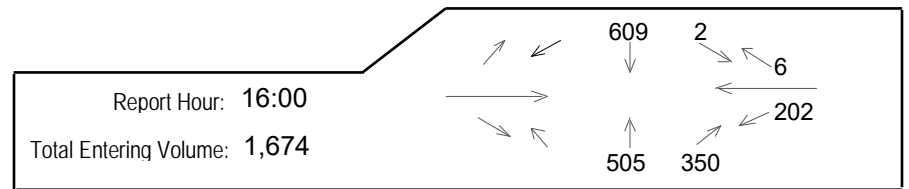
## Rt 134 N-S @ Airline Rd



## Dennis

Site Code: **2555**  
 Date/Time of Study: Mon 7/15/19 16:00 - 18:00  
 Observed Peak Hour: 16:15

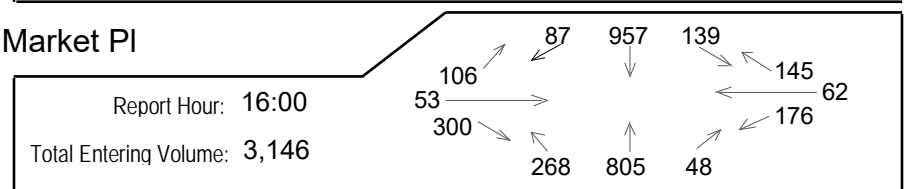
## Rt 134 N-S @ Airline Rd



## Dennis

Site Code: **1208**  
 Date/Time of Study: Tue 7/16/19 16:00 - 18:00  
 Observed Peak Hour: 16:15

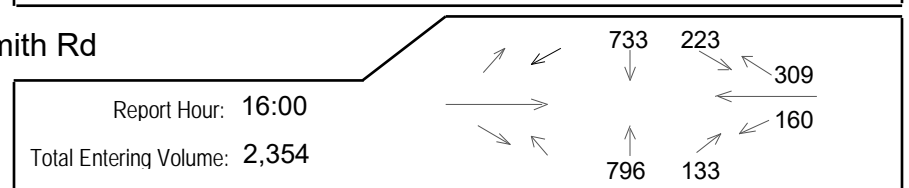
## Rt 134 N-S @ Patriots Square/ Market Pl



## Dennis

Site Code: **2617**  
 Date/Time of Study: Tue 7/16/19 16:00 - 18:00  
 Observed Peak Hour: 16:30

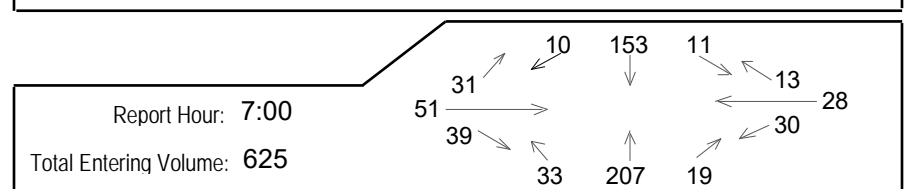
## Rt 134 N-S @ Theophilus F. Smith Rd



## Dennis

Site Code: **2508**  
 Date/Time of Study: Wed 7/29/20 7:00 - 8:45  
 Observed Peak Hour: 7:00

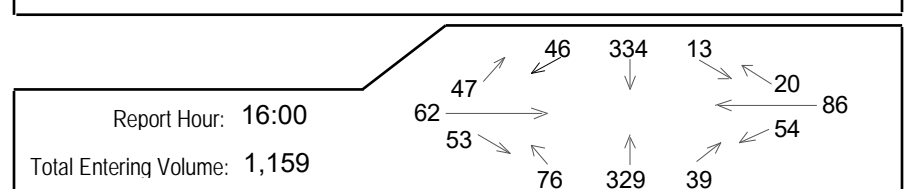
## Rt 134 N-S @ Setucket Rd



## Dennis

Site Code: **2508**  
 Date/Time of Study: Wed 7/29/20 16:00 - 18:00  
 Observed Peak Hour: 16:00

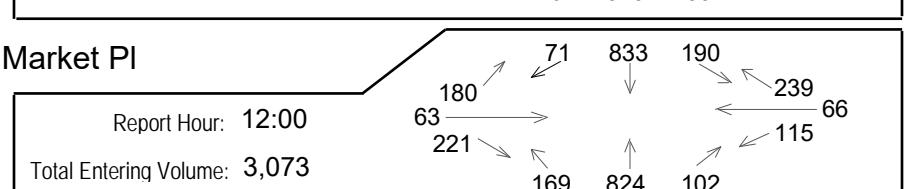
## Rt 134 N-S @ Setucket Rd



## Dennis

Site Code: **1208**  
 Date/Time of Study: Tue 7/7/20 11:00 - 13:00  
 Observed Peak Hour: 12:00

## Rt 134 N-S @ Patriots Square/ Market Pl

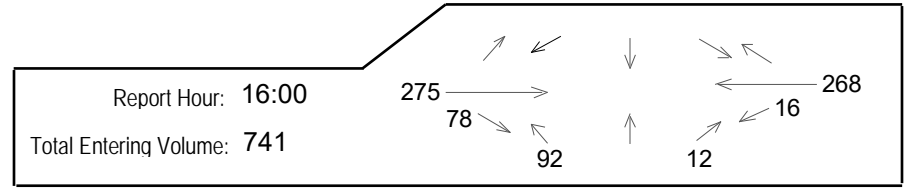


# Dennis Turning Movement Counts (2013-2022)



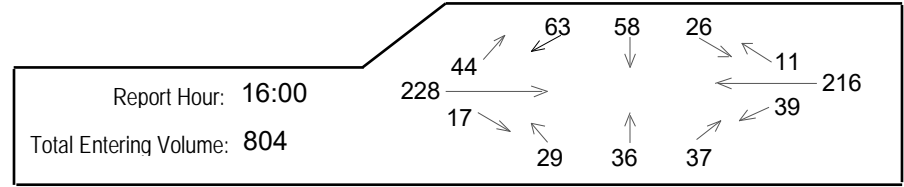
## Dennis Lower County Rd **E-W** @ Old Wharf Rd

Site Code: **2844**  
 Date/Time of Study: Wed 8/18/21 16:00 - 18:00  
 Observed Peak Hour: 17:00



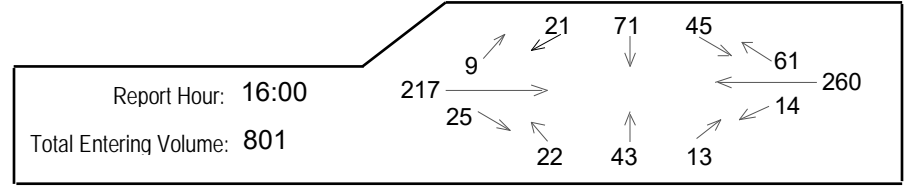
## Dennis Lower County Rd **E-W** @ Sea St

Site Code: **2808**  
 Date/Time of Study: Wed 8/18/21 16:00 - 18:00  
 Observed Peak Hour: 16:00



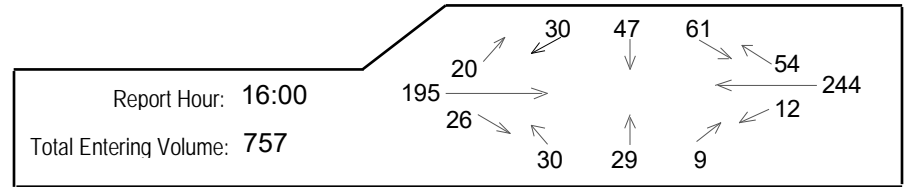
## Dennis Lower County Rd **E-W** @ Shad Hole Rd

Site Code: **2825**  
 Date/Time of Study: Mon 9/20/21 16:00 - 18:00  
 Observed Peak Hour: 16:00



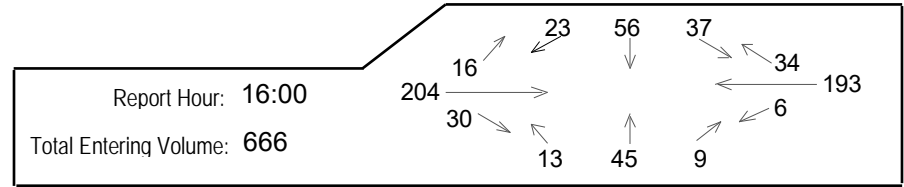
## Dennis Lower County Rd **E-W** @ Shad Hole Rd

Site Code: **2825**  
 Date/Time of Study: Mon 7/25/22 16:00 - 18:00  
 Observed Peak Hour: 17:00



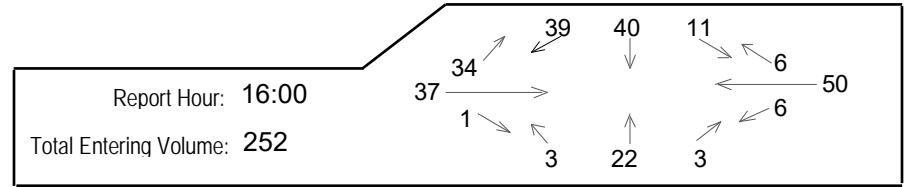
## Dennis Lower County Rd **E-W** @ Shad Hole Rd

Site Code: **3142**  
 Date/Time of Study: Mon 8/8/22 16:00 - 18:00  
 Observed Peak Hour: 17:00



## Dennis Sea St **N-S** @ Old Wharf Rd

Site Code: **3883**  
 Date/Time of Study: Wed 8/17/22 16:00 - 18:00  
 Observed Peak Hour: 16:00



# Dennis Bicycle & Pedestrian Counts (2013-2022)

<b>BPSite#</b>	5093	<b>Cape Cod Rail Trail</b>			<b>E of</b>	<b>Rt 134</b>	
<b>7/1/2013</b>	<b>7:00 AM</b>	<b>to</b>	<b>7:00 PM</b>	<b>% Helmet</b>	<b>Dennis</b>		
<b>EB</b>	316	<b>Bicyclists</b>	470	63.6	<b>Walkers</b>	96	"N" denotes not performed by CCC <input type="checkbox"/>
<b>WB</b>	304	<b>Skaters</b>	12	100.0	<b>Joggers</b>	27	
<b>All Total</b>	620	<b>Other</b>	1		<b>Child In Carrier</b>	14	
					<b>Wheelchairs</b>	0	

<b>BPSite#</b>	5093	<b>Cape Cod Rail Trail</b>			<b>E of</b>	<b>Rt 134</b>	
<b>7/19/2014</b>	<b>9:00 AM</b>	<b>to</b>	<b>12:00</b>	<b>% Helmet</b>	<b>Dennis</b>		
<b>EB</b>	394	<b>Bicyclists</b>	543		<b>Walkers</b>	29	"N" denotes not performed by CCC <input type="checkbox"/>
<b>WB</b>	215	<b>Skaters</b>	5		<b>Joggers</b>	32	
<b>All Total</b>	609	<b>Other</b>			<b>Child In Carrier</b>		
					<b>Wheelchairs</b>		

<b>BPSite#</b>	5093	<b>Cape Cod Rail Trail</b>			<b>E of</b>	<b>Rt 134</b>	
<b>8/23/2014</b>	<b>9:00 AM</b>	<b>to</b>	<b>12:00</b>	<b>% Helmet</b>	<b>Dennis</b>		
<b>EB</b>	473	<b>Bicyclists</b>	671		<b>Walkers</b>	31	"N" denotes not performed by CCC <input type="checkbox"/>
<b>WB</b>	263	<b>Skaters</b>	2		<b>Joggers</b>	32	
<b>All Total</b>	736	<b>Other</b>			<b>Child In Carrier</b>		
					<b>Wheelchairs</b>		

<b>BPSite#</b>	5093	<b>Cape Cod Rail Trail</b>			<b>E of</b>	<b>Rt 134</b>	
<b>7/7/2015</b>	<b>10:00</b>	<b>to</b>	<b>10:30</b>	<b>% Helmet</b>	<b>Dennis</b>		
<b>EB</b>	33	<b>Bicyclists</b>	39	100.0	<b>Walkers</b>	2	"N" denotes not performed by CCC <input type="checkbox"/>
<b>WB</b>	11	<b>Skaters</b>			<b>Joggers</b>	1	
<b>All Total</b>	44	<b>Other</b>			<b>Child In Carrier</b>	2	
					<b>Wheelchairs</b>		

<b>BPSite#</b>	5093	<b>Cape Cod Rail Trail</b>			<b>E of</b>	<b>Rt 134</b>	
<b>7/5/2016</b>	<b>7:00 AM</b>	<b>to</b>	<b>7:00 PM</b>	<b>% Helmet</b>	<b>Dennis</b>		
<b>EB</b>	285	<b>Bicyclists</b>	454	67.4	<b>Walkers</b>	67	"N" denotes not performed by CCC <input type="checkbox"/>
<b>WB</b>	279	<b>Skaters</b>	7	71.4	<b>Joggers</b>	18	
<b>All Total</b>	564	<b>Other</b>	1		<b>Child In Carrier</b>	16	
					<b>Wheelchairs</b>	1	

<b>BPSite#</b>	5093	<b>Cape Cod Rail Trail</b>			<b>E of</b>	<b>Rt 134</b>	
<b>7/6/2017</b>	<b>7:00 AM</b>	<b>to</b>	<b>7:00 PM</b>	<b>% Helmet</b>	<b>Dennis</b>		
<b>EB</b>	810	<b>Bicyclists</b>	1,419	69.6	<b>Walkers</b>	90	"N" denotes not performed by CCC <input type="checkbox"/>
<b>WB</b>	804	<b>Skaters</b>	7	28.6	<b>Joggers</b>	35	
<b>All Total</b>	1,614	<b>Other</b>	6		<b>Child In Carrier</b>	57	
					<b>Wheelchairs</b>	0	

# Dennis Bicycle & Pedestrian Counts (2013-2022)

BPSite#	5233	Cape Cod Rail Trail	over	Route 134		
7/2/2019	7:00 AM	to	7:00 PM	% Helmet	Dennis	
EB	683	Bicyclists	1,149	79.4	Walkers	105
WB	616	Skaters	12	50.0	Joggers	18
All Total	1,299	Other	1		Child In Carrier	14
					Wheelchairs	0

“N” denotes not performed by CCC

BPSite#	5233	Cape Cod Rail Trail	over	Route 134		
7/2/2020	7:00 AM	to	7:00 PM	% Helmet	Dennis	
EB	591	Bicyclists	993	94.5	Walkers	98
WB	548	Skaters	15	100.0	Joggers	19
All Total	1,139	Other	0		Child In Carrier	14
					Wheelchairs	0

“N” denotes not performed by CCC