

Barnstable 2013 - 2022 Traffic Counts

Year	Begin Date	End Date	Weather	% Trucks	Dir.	ADT	Speed MPH	PEAK HOUR DATA [Date&Day Hour Vol]	Four~Five	AADT			
Barnstable													
Rt 132 S of Rt 6										Site Code 7131			
2017	7/26/17	7/28/17				Total	35,685	7/27/17 Thu		27,121			
						NB	16,906			1,491	12,849		
						SB	18,779			1,275	14,272		
2016	8/24/16	8/30/16						8/25/16 Thu 16	1,555				
						NB	16,626			1,067	12,636		
2013	8/12/13	8/15/13				Total	36,368	8/15/13 Thu 16	3,002	27,640			
						NB	17,633			1,550	13,401		
						SB	18,708			1,309	14,218		
Barnstable													
Rt 132 N of Attucks Ln										Site Code 20922			
2014	8/4/14	8/7/14				Total	42,812	8/6/14 Wed 16	3,603	32,537			
						NB	19,793			1,862	15,043		
						SB	23,015			1,487	17,491		
Barnstable													
Rt 132 N of CCCC N Exit										Site Code 20317			
2022	6/1/22	6/3/22	Overcast	17.0%		Total	8,814	6/2/22 Thu 16	819	10,048			
						NB	4,826			48	475	464	5,502
						SB	3,988			48	344	338	4,546
2017	7/25/17	7/27/17	Overcast			Total	9,730	7/26/17 Wed 16	923	7,395			
						NB	5,105				598	542	3,880
						SB	4,631				325	335	3,520
2013	6/17/13	6/19/13	Clear			Total	8,358	6/18/13 Tue 16	744	7,439			
						NB	4,228				416	404	3,763
						SB	4,128				328	311	3,674
Barnstable													
Rt 132 S of CCCC S Exit										Site Code 21520			
2020	1/14/20	1/17/20	Clear			Total	9,474	1/15/20 Wed 8	977	11,937			
						NB	4,707			37	277	520	5,931
						SB	4,766			43	700	380	6,005
Barnstable													
Rt 132 N of Nightingale Ln										Site Code 20320			
2018	8/13/18	8/16/18						8/15/18 Wed 12					
						NB	15,522			1,282	1,062	11,797	
Barnstable													
Rt 132 S of Nightingale Ln										Site Code 21059			
2018	9/19/18	9/21/18				Total	33,784	9/21/18 Fri 12	2,640	31,081			
						NB	16,123			45	1,280	1,178	14,833
						SB	17,661			36	1,360	1,243	16,248

Barnstable 2013 - 2022 Traffic Counts

Year	Begin Date	End Date	Weather	% Trucks	Dir.	ADT	Speed MPH	PEAK HOUR DATA			Four~ Five	AADT
								[Date&Day	Hour	Vol]		
2016	8/17/16	8/19/16			Total	29,209		8/18/16 Thu			2,019	22,199
					NB	14,654				1,031	11,137	
					SB	14,555			988	11,062		
2014	8/4/14	8/7/14			Total	30,299		8/6/14 Wed 13 2,503			2,131	23,027
					NB	15,187				1,121	11,542	
					SB	15,104			1,258	1,008	11,479	

Barnstable

Rt 132 N of Phinneys Ln

Site Code 20322

2017	7/24/17	7/27/17			Total	29,554		7/25/17 Tue 4 2,353			2,279	22,461
					NB	14,487				1,299	11,010	
					SB	15,056			1,028	978	11,443	
2015	7/14/15	7/17/15			Total	30,296		7/17/15 Fri 17 2,243			2,283	23,025
					NB	14,494				1,227	11,015	
					SB	15,791			1,120	1,056	12,001	

Barnstable

Rt 132 S of Phinneys Ln

Site Code 20321

2018	8/13/18	8/16/18			Total	33,591		8/15/18 Wed 17 2,572			2,493	25,529
					NB	16,416				1,341	12,476	
					SB	17,174			1,111	1,152	13,052	
2015	7/14/15	7/17/15			Total	34,529		7/17/15 Fri 17 2,575			2,515	26,242
					NB	16,636				1,342	12,643	
					SB	17,885			1,241	1,173	13,593	

Barnstable

Rt 149 N of Rt 28

Site Code 20325

2017	7/26/17	7/28/17	Clear		Total	10,717		7/27/17 Thu 15 850			847	8,145
					NB	5,393				422	4,099	
					SB	5,324			424	424	4,046	
2013	6/19/13	6/20/13	Clear	6.8%	Total	9,817		6/20/13 Thu 17 819			777	8,737
				NB	4,773	32			411	373	4,248	
				SB	5,049	32		408	404	4,494		

Barnstable

Rt 149 N of Rt 6

Site Code 20326

2013	5/21/13	5/24/13	Clear	12.5%	Total	6,140		5/22/13 Wed 16 540			532	5,894
					NB	3,030	37			300	288	2,909
					SB	3,112	39		240	244	2,988	

Barnstable

Rt 149 N of Cedar St

Site Code 20323

2013	5/21/13	5/24/13	Clear		Total	3,770		5/23/13 Thu 16 370			329	3,619
					NB	1,879				163	1,804	
					SB	1,892			180	168	1,816	

Barnstable 2013 - 2022 Traffic Counts

Year	Begin Date	End Date	Weather	% Trucks	Dir.	ADT	Speed MPH	PEAK HOUR DATA [Date&Day Hour Vol]	Four~ Five	AADT
------	------------	----------	---------	----------	------	-----	-----------	---------------------------------------	---------------	------

Barnstable

Rt 149 N of Race Ln

Site Code 20324

2017	6/5/17	6/7/17	Clear	Total	8,948			6/6/17 Tue	17	811	783	7,964		
				NB	4,364									
				SB	4,584									
2013	5/21/13	5/24/13	Clear	Total	8,712			5/22/13 Wed	16	814	759	8,364		
				NB	4,278									
				SB	4,440									

Barnstable

Rt 28 W of Rt 132

Site Code 7133

2018	9/19/18	9/21/18		Total	16,382			9/21/18 Fri	16	1,397	1,253	15,071		
				EB	7,801									
				WB	8,581									
2016	8/24/16	8/29/16		Total	20,654			8/26/16 Fri	13	1,551	1,406	15,697		
				EB	11,435									
				WB	9,211									
2013	7/15/13	7/18/13		Total	18,540						1,277	14,090		
				EB	9,403									
				WB	9,137									

Barnstable

Rt 28 E of Airport Rotary

Site Code 20726

2018	9/19/18	9/21/18		Total	25,744			9/21/18 Fri	15	1,864	1,874	23,684		
				EB	12,488	33								
				WB	13,256	35								
2016	8/22/16	8/25/16		Total	29,971			8/23/16 Tue	15	2,196	2,139	22,778		
				EB	14,783									
				WB	15,182									

Barnstable

Rt 28 W of Anchor Ln

Site Code 21375

2015	6/17/15	6/19/15	Clear	9.3%	Total	23,562			6/18/15 Thu	16	1,728	1,478	20,970		
					EB	11,668	39								
					WB	11,895	39								

Barnstable Yarmouth

Rt 28 @ Barn/Yarm TL

Site Code 7136

2017	7/24/17	7/27/17		Total	20,281			7/25/17 Tue	11	1,596	1,465	15,414		
				EB	9,681									
				WB	10,592									
2013	7/15/13	7/18/13		Total	23,469			7/17/13 Wed	17	1,429	1,354	17,836		
				EB	11,628									
				WB	11,832									

Barnstable 2013 - 2022 Traffic Counts

Year	Begin Date	End Date	Weather	% Trucks	Dir.	ADT	Speed MPH	PEAK HOUR DATA [Date&Day Hour Vol]	Four~ Five	AADT
Barnstable										
Site Code 21362										
Rt 28 E of Barnstable Intermediate E										
2015	6/1/15	6/5/15	Clear		Total	18,070		6/3/15 Wed 14 1,401	1,347	16,082
					EB	9,095		710	637	8,095
					WB	8,980		692	710	7,992
Barnstable										
Site Code 21363										
Rt 28 W of Barnstable Intermediate E										
2015	6/1/15	6/1/15	Clear		Total	17,421		6/1/15 Mon 14 1,399	1,275	15,505
					EB	8,932		696	599	7,949
					WB	8,491		704	676	7,557
Barnstable										
Site Code 20327										
Rt 28 W of Bearses Way										
2018	8/13/18	8/15/18			Total	21,244		8/14/18 Tue 16 1,606	1,612	16,145
					EB	10,621		692	708	8,072
					WB	10,623		914	904	8,073
2017	7/24/17	7/27/17			Total	22,305		7/25/17 Tue 4 1,677	1,618	16,952
2013	6/17/13	6/20/13	Clear	3.0%	Total	17,722		6/17/13 Mon 16 1,444	1,228	15,773
					EB	6,603	33	653	411	5,877
					WB	11,116	29	791	817	9,893
Barnstable										
Site Code 20328										
Rt 28 W of Lumbert Mill Rd										
2013	7/15/13	7/18/13			Total	22,349		7/17/13 Wed 17 1,650	1,607	16,985
					EB	11,384		776	731	8,652
					WB	10,958		874	875	8,328
Barnstable										
Site Code 20724										
Rt 28 E of Old Stage Rd										
2018	8/13/18	8/15/18			Total	29,139		8/14/18 Tue 11 2,074	1,918	22,146
					EB	16,071		1,115	1,051	12,214
					WB	13,068		959	867	9,932
2014	8/4/14	8/7/14			Total	32,876		8/6/14 Wed 16 2,629	2,426	24,986
					EB	17,507		1,326	1,187	13,305
					WB	15,362		1,303	1,238	11,675
2013	8/19/13	8/23/13	Clear	9.4%	Total	28,665		8/23/13 Fri 8 1,984	1,872	21,785
					EB	15,438	36	1,221	1,000	11,733
					WB	13,228	34	763	872	10,053
Barnstable										
Site Code 20332										
Rt 28 W of Old Stage Rd										
2013	5/28/13	5/30/13	Clear		Total	23,897		5/29/13 Wed 16 1,841	1,837	22,941
					EB	11,914		824	813	11,437
					WB	11,983		1,017	1,023	11,504

Barnstable 2013 - 2022 Traffic Counts

Year	Begin Date	End Date	Weather	% Trucks	Dir.	ADT	Speed MPH	PEAK HOUR DATA [Date&Day Hour Vol]	Four~ Five	AADT						
Barnstable																
Rt 28 W of Pitchers Way										Site Code 20333						
2021	6/22/21	6/24/21	Clear	14.2%	Total	18,521		6/23/21 Wed 12 1,259	1,286	21,114						
											EB	9,409	40.1	688	590	10,726
											WB	9,113	40.1	571	697	10,389
2020	8/18/20	8/21/20	Overcast		Total	14,991		8/20/20 Thu 17 1,176	1,122	11,393						
											EB	8,879	44	708	623	6,748
											WB	6,112	45	468	499	4,645
2018	6/5/18	6/7/18	Clear		Total	19,898		6/6/18 Wed 16 1,579	1,575	17,709						
											EB	9,951		766	760	8,856
											WB	9,944		812	815	8,850
2014	7/7/14	7/9/14	Clear		Total	20,354		7/8/14 Tue 16 1,554	1,527	15,469						
											EB	10,602		804	756	8,058
											WB	9,754		751	770	7,413
2013	6/17/13	6/20/13	Mixed	7.4%	Total	17,796		6/18/13 Tue 14 1,260	1,178	15,838						
											EB	8,875	27	617	521	7,899
											WB	8,922	35	643	657	7,941
Barnstable																
Rt 28 S of Pitchers Wy										Site Code 21523						
2020	8/17/20	8/21/20	Overcast		Total	5,456		8/20/20 Thu 17 458	430	4,147						
											NB	2,813	33	225	194	2,138
											SB	2,645	32	233	236	2,010
Barnstable																
Rt 28 E of Putnam Av										Site Code 20334						
2014	6/25/14	6/27/14	Clear		Total	30,648		6/26/14 Thu 16 2,342	2,341	27,277						
											EB	15,545		1,216	1,175	13,835
											WB	15,102		1,126	1,166	13,441
Barnstable																
Rt 28 W of Putnam Av										Site Code 20335						
2014	6/25/14	6/27/14	Clear		Total	23,536		6/26/14 Thu 17 1,782	1,674	20,947						
											EB	11,285		875	811	10,044
											WB	12,250		907	862	10,903
Barnstable																
Rt 28 W of Santuit-Newtown Rd										Site Code 21220						
2015	6/17/15	6/19/15	Clear	10.3%	Total	22,270		6/18/15 Thu 13 1,533	1,330	19,820						
											EB	11,024	36	739	648	9,811
											WB	11,249	35	794	682	10,012
2014	8/4/14	8/7/14			Total	25,952		8/6/14 Wed 17 1,926	1,815	19,724						
											EB	13,207		980	918	10,037
											WB	12,737		946	897	9,680

Barnstable 2013 - 2022 Traffic Counts

Year	Begin Date	End Date	Weather	% Trucks	Dir.	ADT	Speed MPH	PEAK HOUR DATA [Date&Day Hour Vol]	Four~ Five	AADT
Barnstable										
Rt 28 W of West Main St Site Code 20781										
2013	6/17/13	6/20/13	Mixed	6.1%	Total	24,313		6/19/13 Wed 17 1,676	1,599	21,639
					EB	12,500	35		714	11,125
					WB	11,817	37		885	10,517
Barnstable										
Rt 28 W of Yarmouth Rd Site Code 21203										
2013	7/15/13	7/18/13			Total	32,754		7/16/13 Tue 15 2,293	2,200	24,893
					EB	16,504			1,068	12,543
					WB	16,241			1,132	12,343
Barnstable Yarmouth										
Rt 6 @ Barn/Yarm TL Site Code 7187										
2017	7/25/17	7/31/17			Total	61,155		7/28/17 Fri		46,478
					EB	31,276			2,089	23,770
					WB	29,879			2,305	22,708
2016	8/15/16	8/18/16			Total	55,283			3,557	42,015
					EB	26,611			1,499	20,224
					WB	28,672			2,058	21,791
2015	7/13/15	7/17/15			Total	56,742			4,204	43,124
					EB	26,313			1,681	19,998
					WB	30,429			2,524	23,126
2013	7/15/13	7/19/13			Total	53,753			3,386	40,852
					EB	25,987			1,302	19,750
					WB	27,766			2,084	21,102
Barnstable										
Rt 6 EB Off Ramp W of Rt 149 Site Code R2811										
2018	8/13/18	8/14/18			Total	3,728		8/14/18 Tue 17 332	293	2,833
					OFF	3,728			293	2,833
Barnstable										
Rt 6 WB Off Ramp E of Rt 132 Site Code R2814										
2018	8/16/18	8/17/18			Total	6,757		8/16/18 Thu 17 640	649	5,135
						6,757			649	5,135
Barnstable										
Rt 6 WB Off Ramp E of Rt 149 Site Code R2814										
2018	8/16/18	8/17/18			Total	5,046		8/16/18 Thu 17 469	442	3,835
					OFF	5,046			442	3,835

Barnstable 2013 - 2022 Traffic Counts

Year	Begin Date	End Date	Weather	% Trucks	Dir.	ADT	Speed MPH	PEAK HOUR DATA [Date&Day Hour Vol]	Four~ Five	AADT		
Barnstable												
Rt 6 WB On Ramp E of Rt 132										Site Code R2814		
2018	8/16/18	8/17/18				Total		8/16/18 Thu	16	780	722	6,281
						ON	8,264			780	722	6,281
Barnstable												
Rt 6 WB On Ramp E of Rt 132 Park and Ride Lot										Site Code R2814		
2018	8/16/18	8/17/18				Total		8/16/18 Thu	16	230	226	2,016
						ON	2,653			230	226	2,016
Barnstable												
Rt 6 WB On Ramp E of Rt 149										Site Code R2814		
2018	8/16/18	8/17/18				Total		8/16/18 Thu	15	329	300	3,159
						ON	4,157			329	300	3,159
Barnstable												
Rt 6A E of Rt 149										Site Code 20341		
2018	8/29/18	8/31/18	Clear			Total		8/30/18 Thu	16	586	603	4,935
						EB	3,253			236	254	2,472
						WB	3,240			350	349	2,462
2015	7/13/15	7/15/15	Clear			Total		7/14/15 Tue	16	604	600	5,239
						EB	3,372			259	251	2,563
						WB	3,520			345	349	2,675
Barnstable Yarmouth												
Rt 6A @ Barn/Yarm TL										Site Code 20338		
2022	7/11/22	7/13/22	Clear			Total		7/12/22 Tue	16	1,139	1,080	13,737
						EB	6,112	39		500	467	6,968
						WB	5,939	37		638	613	6,770
2021	6/1/21	6/4/21	Overcast			Total		6/3/21 Thu	4	1,103	1,059	13,139
						EB	5,887			679	620	6,711
						WB	5,642			425	439	6,432
2019	6/17/19	6/19/19	Clear			Total		6/18/19 Tue	14	1,093	1,124	10,568
						EB	5,788			583	647	5,151
						WB	6,084			510	477	5,415
2018	8/6/18	8/10/18	Clear			Total		8/7/18 Tue	16	1,251	1,193	10,376
						EB	6,573			697	667	4,995
						WB	7,080			555	525	5,381
2017	8/1/17	8/3/17	Mixed	5.7%		Total		8/2/17 Wed	13	1,262	1,247	10,669
						EB	7,043	3535		646	698	5,353
						WB	6,996			616	549	5,317
2016	5/31/16	6/2/16	Overcast			Total		6/1/16 Wed	16	1,065	1,069	10,497
						EB	6,211			681	670	5,745
						WB	5,135			384	400	4,750

Barnstable 2013 - 2022 Traffic Counts

Year	Begin Date	End Date	Weather	% Trucks	Dir.	ADT	Speed MPH	PEAK HOUR DATA [Date&Day Hour Vol]	Four~Five	AADT
2015	7/13/15	7/15/15	Clear		Total	12,781		7/14/15 Tue 16 1,182	1,174	9,714
					EB	6,382		659	668	4,850
					WB	6,397		523	506	4,862
2014	7/8/14	7/10/14	Clear		Total	12,793		7/9/14 Wed 16 1,157	1,131	9,723
					EB	6,435		664	631	4,891
					WB	6,356		493	500	4,831
2013	8/26/13	8/28/13	Overcast	6.3%	Total	11,539		8/27/13 Tue 16 1,121	1,088	8,770
				EB	5,732	35	670	644	4,356	
				WB	5,812	38	451	444	4,417	

Barnstable

Rt 6A E of Hyannis Rd

Site Code 7132

2022	6/6/22	6/9/22	Rain	12.5%	Total	5,951		6/7/22 Tue 15 567	525	6,784
				EB	2,907	36	297	279	3,314	
				WB	3,044	36	270	246	3,470	
2021	6/1/21	6/4/21	Clear	8.7%	Total	5,755		6/2/21 Wed 4 564	535	6,561
				EB	2,811	34.7	287	294	3,205	
				WB	2,938	34.7	207	241	3,349	
2019	7/30/19	8/1/19	Clear		Total	7,785		7/31/19 Wed 16 725	710	5,917
				EB	4,034		365	348	3,066	
				WB	3,754		361	363	2,853	
2018	7/30/18	8/1/18	Clear	3.2%	Total	7,738		7/31/18 Tue 16 734	715	5,881
				EB	3,743		338	344	2,845	
				WB	3,998		396	370	3,038	
2017	6/5/17	6/9/17	Overcast	9.2%	Total	6,342		6/7/17 Wed 16 654	589	5,644
				EB	3,140	41	357	328	2,795	
				WB	3,204	38	297	261	2,852	
2016	5/31/16	6/2/16	Clear		Total	6,803		5/31/16 Tue 16 628	623	6,293
				EB	3,282		314	318	3,036	
				WB	3,521		315	306	3,257	
2013	5/28/13	5/30/13	Clear		Total	6,621		5/29/13 Wed 16 627	631	6,356
				EB	3,324		263	278	3,191	
				WB	3,297		365	352	3,165	

Barnstable

Rt 6A W of Hyannis Rd

Site Code 20340

2021	6/2/21	6/4/21	Clear		Total	6,269		6/3/21 Thu 3 564	563	7,147
				EB	3,197		267	258	3,645	
				WB	3,072		297	306	3,502	
2015	7/13/15	7/15/15	Clear		Total	8,994		7/14/15 Tue 13 859	768	6,835
				EB	4,377		422	441	3,327	
				WB	4,616		437	327	3,508	

Barnstable 2013 - 2022 Traffic Counts

Year	Begin Date	End Date	Weather	% Trucks	Dir.	ADT	Speed MPH	PEAK HOUR DATA [Date&Day Hour Vol]	Four~ Five	AADT
Barnstable										
Rt 6A E of Rendevous Ln										Site Code 20836
2022	6/1/22	6/3/22	Overcast	15.6%	Total	4,700		6/2/22 Thu 16 478	452	5,358
					EB	2,252	26		176	2,567
					WB	2,448	26		276	2,791
Barnstable										
Rt 6A E of Stonewall Dr										Site Code 20342
2015	7/13/15	7/15/15	Clear		Total	6,268		7/14/15 Tue 16 604	578	4,764
				EB	3,072			225	2,335	
				WB	3,195			354	2,428	
Barnstable										
Airport Access Rd N of Rt 28										Site Code 21046
2018	9/19/18	9/21/18		?	Total	2,564		9/20/18 Thu 20 292	197	2,359
					SB	2,564			197	2,359
Barnstable										
Airport Rd N of Rt 132										Site Code 20278
2022	6/6/22	6/9/22	Rain		Total	2,951		6/8/22 Wed 13 346	242	3,364
				NB	1,680	34		129	1,915	
				SB	1,271	33		112	1,449	
2020	6/2/20	6/4/20	Clear		Total	2,391		6/3/20 Wed 12 270	183	2,128
				NB	1,370			105	1,219	
				SB	1,022			78	910	
2019	6/5/19	6/7/19	Overcast		Total	2,314		6/6/19 Thu 13 235	168	2,059
				NB	1,336			88	1,189	
				SB	976			80	869	
2016	6/1/16	6/3/16	Overcast		Total	4,549		6/2/16 Thu 12 523	364	4,049
				NB	2,647			212	2,356	
				SB	1,905			152	1,695	
Barnstable										
Ames Way N of Birchill Rd										Site Code 21366
2015	8/10/15	8/14/15	Clear		Total	594		8/13/15 Thu 17 55	41	451
				NB	340			30	258	
				SB	257			11	195	
Barnstable										
Attucks Ln W of Phinneys Ln										Site Code 21019
2021	6/22/21	6/24/21	Clear	13.1%	Total	6,996		6/23/21 Wed 4 648	662	7,975
					EB	3,346	44.3		212	3,814
					WB	3,648	44.3		450	4,159
2018	6/5/18	6/8/18	Clear		Total	7,893		6/6/18 Wed 16 758	749	7,025
				EB	3,475			211	3,093	
				WB	4,417			539	3,931	

Barnstable 2013 - 2022 Traffic Counts

Year	Begin Date	End Date	Weather	% Trucks	Dir.	ADT	Speed MPH	PEAK HOUR DATA			Four~Five	AADT
								[Date&Day	Hour	Vol]		
2014	7/7/14	7/9/14	Clear		Total	7,841		7/8/14 Tue	17	667	709	5,959
					EB	3,308				138	191	2,514
					WB	4,538				530	518	3,449

Barnstable

Barnstable Intermediate S of Rt 28

Site Code 21364

2015	6/1/15	6/5/15	Clear		Total	1,900		6/3/15 Wed	7	355	124	1,691
					NB	862				90	73	767
					SB	1,037				265	50	923

Barnstable

Barnstable Intermediate S of Rt 28

Site Code 21365

2015	6/1/15	6/5/15	Overcast		Total	1,099		6/4/15 Thu	7	279	58	978
					NB	514				95	37	457
					SB	584				184	22	520

Barnstable

Barnstable Rd S of Airport Rotary

Site Code 20279

2018	8/13/18	8/16/18			Total	20,897		8/14/18 Tue	14	1,790	1,568	15,882
					NB	10,246				887	793	7,787
					SB	10,651				903	774	8,095

Barnstable

Bassett Ln N of North St

Site Code 7189

2022	6/21/22	6/23/22	Clear	11.0%	Total	5,407		6/22/22 Wed	12	431	397	6,164
					NB	2,628	29			209	188	2,996
					SB	2,779	29			222	208	3,168
2020	6/16/20	6/18/20	Clear		Total	3,152		6/17/20 Wed	11	246	238	2,805
					NB	1,094	25			75	86	974
					SB	2,058	27			171	152	1,832
2019	6/3/19	6/5/19	Clear	8.8%	Total	5,468		6/4/19 Tue	17	469	458	4,867
					NB	2,595	29			253	226	2,310
					SB	2,870	28			216	232	2,554
2017	8/1/17	8/3/17	Clear	3.4%	Total	6,237		8/2/17 Wed	16	496	488	4,740
					NB	2,992	26			219	224	2,274
					SB	3,240	26			277	265	2,462
2015	6/3/15	6/5/15	Overcast		Total	5,851		6/4/15 Thu	15	486	440	5,207
					NB	2,749				240	222	2,447
					SB	3,103				247	218	2,762
2013	6/17/13	6/18/13	Clear	5.4%	Total	6,074		6/18/13 Tue	13	507	449	5,406
					NB	2,907	25			272	224	2,587
					SB	3,175	23			235	225	2,826

Barnstable

Bassett Ln N of Stevens St

Site Code 21416

2016	5/31/16	6/3/16	Overcast	8.8%	Total	8,822		6/2/16 Thu	16	689	695	8,160
					NB	4,028	25			321	306	3,726
					SB	4,793	26			368	388	4,434

Barnstable 2013 - 2022 Traffic Counts

Year	Begin Date	End Date	Weather	% Trucks	Dir.	ADT	Speed MPH	PEAK HOUR DATA [Date&Day Hour Vol]	Four~ Five	AADT
------	------------	----------	---------	----------	------	-----	-----------	---------------------------------------	---------------	------

Barnstable

Bearses Way N of Rt 28

Site Code 20281

2022	6/6/22	6/9/22	Overcast		Total	15,454		6/7/22 Tue	12	1,225	1,172	17,618	
										619	603	8,856	
										607	568	8,762	
2020	7/8/20	7/10/20	Overcast		Total	14,472		7/9/20 Thu	16	1,131	1,144	10,999	
										530	546	5,318	
										601	599	5,681	
2019	6/26/19	6/28/19	Clear		Total	18,475		6/27/19 Thu	16	1,469	1,450	16,443	
										776	767	8,150	
										693	684	8,295	
2016	8/9/16	8/11/16	Clear		Total	19,610		8/10/16 Wed	17	1,703	1,535	14,904	

Barnstable

Bearses Way S of Rt 28

Site Code 21012

2021	6/22/21	6/24/21	Clear	7.1%	Total	14,581		6/23/21 Wed	4	1,169	1,157	16,622
										597	586	8,540
										572	572	8,083
2018	6/5/18	6/7/18	Clear		Total	14,096		6/6/18 Wed	17	1,163	1,096	12,545
										569	537	6,417
										594	559	6,128

Barnstable

Bearses Way N of Enterprise Rd

Site Code 7336

2022	6/6/22	6/9/22	Overcast	11.5%	Total	11,372		6/7/22 Tue	15	917	950	12,964
										524	519	6,346
										393	430	6,618
2021	8/18/21	8/20/21	Clear		Total	11,429		8/19/21 Thu	3	952	927	13,029
										476	482	6,371
										476	445	6,658
2020	1/14/20	1/17/20	Clear		Total	10,251		1/15/20 Wed	16	877	898	12,916
										459	467	6,279
										418	431	6,638
2018	6/5/18	6/7/18		10.9%	Total	11,371		6/6/18 Wed	16	967	928	10,120
										479	437	5,277
										488	490	4,849
2017	8/1/17	8/3/17	Clear	8.3%	Total	12,626		8/2/17 Wed	17	968	995	9,596
										448	495	4,479
										520	500	5,115
2016	8/9/16	8/11/16	Clear	6.4%	Total	12,884		8/10/16 Wed	17	1,086	1,024	9,792
										577	526	4,621
										509	498	5,169

Barnstable 2013 - 2022 Traffic Counts

Year	Begin Date	End Date	Weather	% Trucks	Dir.	ADT	Speed MPH	PEAK HOUR DATA			Four~Five	AADT
								[Date&Day	Hour	Vol]		
2015	6/3/15	6/5/15	Clear		Total	12,086		6/4/15 Thu	15	1,079	974	10,757
					NB	6,204				536	566	5,522
					SB	5,878				543	408	5,231
2014	7/7/14	7/9/14	Clear		Total	12,514		7/8/14 Tue	15	980	954	9,511
					NB	6,518				516	470	4,954
					SB	5,996				464	483	4,557
2013	5/28/13	5/30/13	Clear		Total	11,771		5/29/13 Wed	16	1,025	956	11,300
					NB	5,593				540	506	5,369
					SB	6,179				485	451	5,932

Barnstable

BHS Access Rd S of Middle School Driveway

Site Code 21373

2015	6/1/15	6/5/15	Clear		Total	1,241		6/3/15 Wed	7	282	76	1,104
					NB	577				74	34	514
					SB	663				208	43	590

Barnstable

Bridge St E of Draw Bridge

Site Code 7201

2022	6/15/22	6/17/22	Overcast	35.5%	Total	3,445		6/16/22 Thu	12	328	260	3,927
					EB	1,711	31			165	71	1,951
					WB	1,734	31			163	188	1,977
2019	8/12/19	8/14/19	Clear	7.6%	Total	3,193		8/13/19 Tue	12	309	211	2,427
					EB	1,605	35			191	112	1,220
					WB	1,583	33			118	99	1,203
2016	6/7/16	6/10/16	Overcast	32.6%	Total	3,048		6/9/16 Thu	12	316	238	2,713
					EB	1,525	37			159	170	1,357
					WB	1,522	38			157	68	1,355
2013	6/17/13	6/19/13	Clear	8.0%	Total	2,678		6/18/13 Tue	15	237	201	2,383
					EB	1,342	30			152	132	1,194
					WB	1,337	29			85	70	1,190

Barnstable

Bumps River Rd E of Lumbert Mill Rd

Site Code 7197

2022	6/15/22	6/17/22	Overcast	10.7%	Total	1,810		6/16/22 Thu	15	183	148	2,063
					EB	879	37			83	62	1,002
					WB	931	37			100	85	1,061
2019	8/12/19	8/14/19	Clear	8.8%	Total	1,747		8/13/19 Tue	8	154	165	1,328
					EB	828	39			94	66	629
					WB	917	36			60	98	697
2016	5/31/16	6/3/16	Overcast	5.1%	Total	1,899		6/1/16 Wed	8	197	157	1,757
					EB	786	39			61	94	727
					WB	1,113	34			136	62	1,030
2013	6/17/13	6/19/13	Clear	6.8%	Total	1,760		6/18/13 Tue	16	191	175	1,566
					EB	879	27			80	73	782
					WB	883	28			111	102	786

Barnstable 2013 - 2022 Traffic Counts

Year	Begin Date	End Date	Weather	% Trucks	Dir.	ADT	Speed MPH	PEAK HOUR DATA [Date&Day Hour Vol]	Four~ Five	AADT	
Barnstable											
Center St N of Main St										Site Code 20282	
2022	6/13/22	6/16/22	Clear			Total	9,481	6/14/22 Tue 15 684	618	10,808	
						NB	5,529	31	383	367	6,303
						SB	3,952	32	300	250	4,505
2020	6/16/20	6/18/20	Clear			Total	7,825	6/17/20 Wed 14 652	614	6,964	
						NB	4,929	33	414	396	4,387
						SB	2,896	34	238	218	2,577
2019	6/3/19	6/5/19	Clear			Total	13,566	6/4/19 Tue 17 1,178	1,090	12,074	
						NB	7,356		625	635	6,547
						SB	6,208		553	455	5,525
2016	6/28/16	7/1/16	Overcast			Total	15,267	6/30/16 Thu 15 1,138	1,113	12,595	
						NB	8,369		614	609	6,904
						SB	6,899		523	505	5,692
Barnstable											
Charles St W of Washington St Ext										Site Code 21505	
2020	7/29/20	7/31/20	Overcast			Total	2,912	7/30/20 Thu 17 251	235	2,213	
						EB	1,427	27	138	118	1,085
						WB	1,484	24	113	117	1,128
2019	7/9/19	7/11/19	Clear	8.5%		Total	4,357	7/10/19 Wed 17 405	354	3,311	
						EB	1,806	27	141	127	1,373
						WB	2,546	27	264	228	1,935
Barnstable											
Craigville Beach Rd E of South Main St										Site Code 21528	
2021	6/28/21	6/30/21	Clear	11.4%		Total	8,232	6/29/21 Tue 5 673	674	9,384	
						EB	3,919	31.3	319	283	4,468
						WB	4,310	31.3	354	390	4,913
Barnstable											
Craigville Beach Rd E of Strawberry Hill Rd										Site Code 21526	
2021	6/28/21	6/30/21	Clear	13.0%		Total	7,015	6/29/21 Tue 4 598	608	7,997	
						EB	3,402	43.5	279	280	3,878
						WB	3,612	43.5	319	328	4,118
Barnstable											
Craigville Beach Rd W of Strawberry Hill Rd										Site Code 21527	
2021	6/28/21	6/30/21	Clear	5.7%		Total	7,437	6/29/21 Tue 4 652	660	8,478	
						EB	3,553	37.4	312	316	4,050
						WB	3,883	37.4	340	344	4,427
Barnstable											
Five Corners Rd (Pond S of Rt 28										Site Code 7138	
2020	8/10/20	8/12/20	Clear	10.8%		Total	1,890	8/11/20 Tue 12 155	144	1,436	
						NB	933	24	85	68	709
						SB	953	25	70	76	724

Barnstable 2013 - 2022 Traffic Counts

Year	Begin Date	End Date	Weather	% Trucks	Dir.	ADT	Speed MPH	PEAK HOUR DATA			Four~Five	AADT
								[Date&Day	Hour	Vol]		
2017	6/5/17	6/8/17	Clear	12.3%	Total	1,853		6/7/17 Wed	17	169	127	1,649
					NB	914	35			83	66	813
					SB	937	35			86	61	834
2015	6/3/15	6/5/15	Overcast		Total	1,930		6/4/15 Thu	16	155	148	1,718
					NB	909				75	66	809
					SB	1,020				79	82	908
2014	6/23/14	6/25/14	Clear	5.7%	Total	1,882		6/24/14 Tue	8	149	148	1,675
					NB	922	30			56	81	821
					SB	959	28			93	67	854

Barnstable

Fuller Rd E of Wedgewood Dr

Site Code 7196

2021	6/29/21	7/1/21	Clear	11.1%	Total	721		6/30/21 Wed	5	67	61	822
					EB	362	33.4			24	27	413
					WB	360	33.4			43	34	410
2018	8/13/18	8/16/18	Overcast	5.6%	Total	777		8/15/18 Wed	8	70	62	591
					EB	376				43	24	286
					WB	405				27	38	308
2015	6/3/15	6/5/15	Clear	9.1%	Total	749		6/4/15 Thu	16	62	64	667
					EB	362	27			29	28	322
					WB	390	28			33	36	347

Barnstable

High School Rd N of South St

Site Code 7191

2022	6/21/22	6/23/22		11.9%	Total	2,903		6/22/22 Wed	17	249	190	3,309
					NB	1,182				76	63	1,347
					SB	1,721				173	128	1,962
2020	6/2/20	6/4/20	Clear		Total	1,780		6/3/20 Wed	12	159	98	1,584
					NB	880	28			71	47	783
					SB	897	29			88	51	798
2019	6/3/19	6/5/19	Clear	8.9%	Total	3,633		6/4/19 Tue	15	333	248	3,233
					NB	1,945	29			185	109	1,731
					SB	1,691	28			148	139	1,505
2016	8/2/16	8/4/16	Overcast	4.4%	Total	3,599		8/3/16 Wed	18	318	236	2,735
					NB	1,375	27			96	82	1,045
					SB	2,227	27			222	154	1,693
2015	6/3/15	6/5/15	Overcast		Total	3,412		6/4/15 Thu	15	330	225	3,037
					NB	1,670				184	106	1,486
					SB	1,741				146	120	1,549
2013	6/17/13	6/18/13	Clear	5.0%	Total	3,413		6/18/13 Tue	11	341	214	3,038
					NB	1,536	27			152	76	1,367
					SB	1,882	26			189	137	1,675

Barnstable 2013 - 2022 Traffic Counts

Year	Begin Date	End Date	Weather	% Trucks	Dir.	ADT	Speed MPH	PEAK HOUR DATA [Date&Day Hour Vol]	Four~ Five	AADT
------	------------	----------	---------	----------	------	-----	-----------	---------------------------------------	---------------	------

Barnstable

High School Rd Ext N of Main St (Hyannis)

Site Code 21119

2022	8/16/22	8/19/22	Clear	Total	4,070			8/17/22 Wed	15	334	272	4,640
										164	149	2,689
										169	123	1,951

Barnstable

Huckins Neck Rd W of Rt 132

Site Code 20287

2022	6/6/22	6/9/22	Clear	Total	1,134			6/7/22 Tue	15	99	94	1,293
										40	34	563
										59	58	728
2020	7/20/20	7/22/20	Rain	Total	1,272			7/21/20 Tue	16	106	101	967
										38	39	435
										68	62	530
2019	6/5/19	6/7/19	Overcast	Total	1,425			6/6/19 Thu	16	134	131	1,268
										61	58	625
										72	73	644
2016	5/31/16	6/2/16	Overcast	Total	926			6/1/16 Wed	17	85	77	857
										47	46	448
										39	32	411

Barnstable

Hyannis Rd S of Rt 6A

Site Code 20288

2022	6/6/22	6/9/22	Rain	Total	4,497			6/7/22 Tue	15	453	392	5,127
										214	181	2,462
										239	211	2,663
2020	7/8/20	7/10/20	Clear	Total	5,178			7/9/20 Thu	15	421	416	3,935
										173	200	1,905
										248	216	2,031
2019	6/26/19	6/28/19	Clear	Total	6,738			6/27/19 Thu	13	615	545	5,997
										306	262	3,008
										310	283	2,990
2016	5/31/16	6/2/16	Overcast	4.1%	Total	5,894		5/31/16 Tue	16	542	524	5,452
										256	248	2,715
										286	276	2,739

Barnstable

Hyannis Transpo Center E of Center St

Site Code 21511

2019	6/26/19	6/28/19	Clear	14.1%	Total	845			6/27/19 Thu	15	64	56	752
											64	56	740
											11	10	10

Barnstable

Independence Dr S of Attucks Ln

Site Code 21426

2017	8/15/17	8/17/17	Mixed	Total	8,882			8/16/17 Wed	12	913	705	6,750
										400	294	3,160
										513	412	3,591

Barnstable 2013 - 2022 Traffic Counts

Year	Begin Date	End Date	Weather	% Trucks	Dir.	ADT	Speed MPH	PEAK HOUR DATA			Four~Five	AADT	
								[Date&Day	Hour	Vol]			
Barnstable													
Independence Park Dr N of Rt 132											Site Code 20289		
2019	6/5/19	6/7/19	Clear			Total	13,709		6/6/19 Thu	13	1,383	1,038	12,201
						NB	6,407				580	468	5,702
						SB	7,310			803	570	6,506	
Barnstable													
Keveney Ln S of Mill Creek Bridge											Site Code 21555		
2022	6/14/22	6/16/22	Clear	7.1%		Total	198		6/15/22 Wed	14	21	20	226
						NB	95	21			15	8	108
						SB	103	21			6	12	117
Barnstable													
Lewis Bay Rd N of South St											Site Code 20291		
2022	6/13/22	6/16/22	Clear			Total	6,599		6/14/22 Tue	14	518	384	7,523
						NB	5,704	32			450	337	6,503
						SB	894	33			68	47	1,019
2020	6/2/20	6/4/20	Clear			Total	3,868		6/3/20 Wed	14	318	285	3,443
						NB	3,415	27			293	265	3,039
						SB	453	33			25	20	403
2019	6/3/19	6/5/19	Clear			Total	5,821		6/4/19 Tue	15	475	410	5,181
						NB	4,998				345	321	4,448
						SB	821				130	87	731
2016	6/20/16	6/22/16	Overcast			Total	6,194		6/21/16 Tue	16	475	468	5,513
						NB	5,436				439	429	4,838
						SB	762				36	39	678
Barnstable													
Lincoln Rd S of Rt 28											Site Code 20292		
2017	8/1/17	8/3/17	Clear			Total	3,574		8/2/17 Wed	16	296	293	2,716
						NB	1,792				141	132	1,362
						SB	1,785				155	162	1,357
2013	8/13/13	8/15/13	Clear			Total	3,146		8/14/13 Wed	16	269	261	2,391
						NB	1,605				139	122	1,220
						SB	1,536				131	139	1,167
Barnstable													
Lumbert Mill Rd S of Westminster Rd											Site Code 7199		
2020	8/10/20	8/12/20	Clear	9.9%		Total	1,574		8/11/20 Tue	16	142	142	1,196
						NB	796	32			79	76	605
						SB	775	34			63	66	589
2017	7/25/17	7/27/17	Mixed	12.1%		Total	1,506		7/26/17 Wed	16	133	132	1,145
						NB	784	35			66	63	596
						SB	724	34			67	69	550
2014	7/9/14	7/11/14	Overcast	4.8%		Total	1,398		7/10/14 Thu	16	109	98	1,062
						NB	680	29			63	55	517
						SB	719	29			46	43	546

Barnstable 2013 - 2022 Traffic Counts

Year	Begin Date	End Date	Weather	% Trucks	Dir.	ADT	Speed MPH	PEAK HOUR DATA [Date&Day Hour Vol]	Four~ Five	AADT
------	------------	----------	---------	----------	------	-----	-----------	---------------------------------------	---------------	------

Barnstable

Main St (Cotuit) S of Rt 28

Site Code 20294

2021	6/8/21	6/10/21	Clear		Total	1,981		6/9/21 Wed	10	179	158	2,258
						947			87	68	1,080	
						1,033			93	90	1,178	
2015	7/13/15	7/15/15	Overcast	11.0%	Total	2,325		7/14/15 Tue	16	225	190	1,767
						1,194	37		93	83	907	
						1,129	33		132	107	858	

Barnstable Yarmouth

Main St (Hyannis) @ Barn/Yarm TL

Site Code 20295

2017	8/1/17	8/3/17	Mixed		Total	12,667		8/2/17 Wed	14	859	800	9,627
						7,484			463	445	5,688	
						5,188			397	356	3,943	
2016	6/20/16	6/22/16	Clear	10.9%	Total	14,241		6/21/16 Tue	14	1,046	975	12,674
						7,261	35		561	626	6,462	
						6,982	29		485	349	6,214	
2013	5/28/13	5/30/13	Clear		Total	12,819		5/29/13 Wed	15	1,130	1,011	12,306
						6,609			739	636	6,345	
						6,210			391	375	5,962	

Barnstable

Main St (Hyannis) W of Cedar St

Site Code 7190

2018	8/27/18	8/31/18	Clear	7.7%	Total	12,708		8/28/18 Tue	13	904	878	9,658
						5,993			441	440	4,555	
						6,717			463	438	5,105	
2015	6/3/15	6/5/15	Overcast	12.8%	Total	11,546		6/4/15 Thu	16	841	820	10,276
						5,448	28		402	388	4,849	
						6,094	22		439	432	5,424	

Barnstable

Main St (Hyannis) W of Center St

Site Code 20296

2022	6/14/22	6/16/22			Total	9,089		6/15/22 Wed	12	626	606	10,361
						9,007			612	598	10,268	
2016	6/20/16	6/22/16	Clear	6.1%	Total	10,670		6/21/16 Tue	12	783	773	9,496
						10,670	22		783	773	9,496	

Barnstable

Main St (Hyannis) W of Ocean St

Site Code 21039

2020	6/15/20	6/19/20	Overcast		Total	6,086		6/16/20 Tue	15	470	455	5,417
						6,086	25		470	455	5,417	

Barnstable 2013 - 2022 Traffic Counts

Year	Begin Date	End Date	Weather	% Trucks	Dir.	ADT	Speed MPH	PEAK HOUR DATA [Date&Day Hour Vol]	Four~ Five	AADT
------	------------	----------	---------	----------	------	-----	-----------	---------------------------------------	---------------	------

Barnstable

Main St (Hyannis) E of West End Rotary

Site Code 21443

2018	8/6/18	8/9/18	Clear	Total	15,292			8/8/18 Wed	17	1,103	1,080	11,622
										552	619	6,847
										551	461	4,777

Barnstable

Main St (Hyannis) W of Yarmouth Rd

Site Code 20297

2022	6/14/22	6/16/22		23.2%	Total	16,547			6/15/22 Wed	16	1,123	1,104	18,864
											418	412	6,972
											705	692	11,888
2016	6/20/16	6/22/16	Clear	5.4%	Total	18,920			6/21/16 Tue	15	1,400	1,336	16,839
											532	454	6,171
											868	881	10,665
2013	5/28/13	5/30/13	Clear		Total	18,189			5/29/13 Wed	16	1,578	1,509	17,461
											628	545	6,127
											950	964	11,338

Barnstable

Mary Dunn Rd S of Rt 6A

Site Code 20299

2021	8/18/21	8/20/21	Clear		Total	5,556			8/19/21 Thu	2	562	514	6,334
											284	316	3,125
											279	198	3,209
2020	7/8/20	7/10/20	Overcast		Total	4,719			7/9/20 Thu	14	421	418	3,586
											217	254	1,784
											204	165	1,802
2019	5/27/19	5/30/19	Clear	6.9%	Total	5,013			5/28/19 Tue	12	489	462	4,812
											242	285	2,340
											247	177	2,476
2013	8/26/13	8/28/13	Overcast		Total	4,824			8/27/13 Tue	16	487	473	3,666

Barnstable

Mary Dunn Rd N of Independence Park

Site Code 20298

2021	6/2/21	6/4/21	Clear	14.2%	Total	6,254			6/3/21 Thu	3	626	568	7,130
											343	363	3,578
											283	206	3,553
2017	5/30/17	6/2/17	Mixed		Total	6,442			5/31/17 Wed	17	612	517	5,959
											386	311	3,040
											226	206	2,920
2015	8/10/15	8/11/15	Clear		Total	6,247					709	522	4,748
											401	342	2,403
											308	180	2,344
2014	5/27/14	5/30/14	Overcast		Total	5,363			5/28/14 Wed	14	547	454	5,148
											312	354	3,531
											236	101	1,620

Barnstable 2013 - 2022 Traffic Counts

Year	Begin Date	End Date	Weather	% Trucks	Dir.	ADT	Speed MPH	PEAK HOUR DATA			Four~Five	AADT
								[Date&Day	Hour	Vol]		
2013	8/26/13	8/28/13	Overcast		Total	5,949		8/27/13 Tue	16	603	576	4,521
					NB	2,781				348	334	2,114
					SB	3,167				254	243	2,407

Barnstable

Middle School Driveway W of BHS Access Rd

Site Code 21371

2015	6/1/15	6/5/15	Clear		Total	401		6/3/15 Wed	14	89	18	357
					EB	90				18	8	80
					WB	311				71	10	277

Barnstable

Mill Wa N of Rt 6A

Site Code 20835

2016	5/31/16	6/2/16	Clear	14.8%	Total	2,443		6/1/16 Wed	13	229	210	2,260
					NB	1,208	27			91	108	1,117
					SB	1,233	27			138	102	1,141

Barnstable

Monomoy Cir N of Stoney Cliff Rd

Site Code 21411

2016	8/2/16	8/4/16	Overcast	10.2%	Total	379		8/3/16 Wed	15	36	28	288
					NB	197	24			16	12	150
					SB	179	24			20	16	136

Barnstable

Newtown Rd N of Rt 28

Site Code 20300

2021	6/8/21	6/10/21	Clear		Total	2,844		6/9/21 Wed	3	260	256	3,242
					NB	1,373				132	136	1,565
					SB	1,475				128	120	1,682
2018	8/6/18	8/9/18	Clear		Total	2,524		8/8/18 Wed	16	231	211	1,918
					NB	1,416				127	119	1,076
					SB	1,112				104	92	845
2015	7/13/15	7/15/15	Overcast	9.6%	Total	2,745		7/14/15 Tue	16	233	228	2,086
					NB	1,325	40			101	101	1,007
					SB	1,428	40			132	126	1,085

Barnstable

North St W of Barnstable Rd

Site Code 7134

2022	6/21/22	6/23/22	Clear	12.5%	Total	7,410		6/22/22 Wed	13	583	550	8,447
					EB	3,987	31			306	286	4,545
					WB	3,423	31			277	264	3,902
2020	6/2/20	6/4/20	Clear		Total	5,186		6/3/20 Wed	13	457	395	4,616
					EB	2,964	33			271	210	2,638
					WB	2,222	34			186	185	1,978
2019	6/3/19	6/5/19	Overcast	9.9%	Total	8,368		6/4/19 Tue	16	665	646	7,448
					EB	4,824	20			365	357	4,293
					WB	3,541	23			300	289	3,151
2016	6/20/16	6/23/16	Clear	3.7%	Total	8,806		6/23/16 Thu	14	676	657	7,837
					EB	4,810	27			373	353	4,281
					WB	3,993	28			303	304	3,554

Barnstable 2013 - 2022 Traffic Counts

Year	Begin Date	End Date	Weather	% Trucks	Dir.	ADT	Speed MPH	PEAK HOUR DATA			Four~Five	AADT					
								[Date&Day	Hour	Vol]							
2015	7/15/15	7/17/15	Overcast		Total	9,873		7/15/15 Wed	12	744	685	7,503					
													EB	4,565	374	339	3,469
													WB	5,310	370	347	4,036
2013	6/19/13	6/21/13	Clear	4.8%	Total	9,258		6/20/13 Thu	12	736	690	8,240					
													EB	5,317	26	372	4,732
													WB	3,938	29	317	3,505

Barnstable

North St W of Stevens St

Site Code 21043

2021	6/29/21	7/1/21	Clear		Total	10,789		6/30/21 Wed	5	832	831	12,299						
													EB	4,842	17.3	336	341	5,520
													WB	5,945	17.3	446	491	6,777
2018	6/25/18	6/29/18	Overcast		Total	11,593		6/26/18 Tue	17	884	843	10,318						
													EB	5,675		387	399	5,051
													WB	5,916		497	445	5,265

Barnstable

Nye Rd N of Lumbert Mill Rd

Site Code 7203

2020	8/10/20	8/12/20	Clear	8.1%	Total	1,619		8/11/20 Tue	15	141	128	1,230						
													NB	818	26	77	77	622
													SB	802	29	64	51	610
2017	7/25/17	7/27/17	Mixed	3.1%	Total	1,761		7/26/17 Wed	17	149	136	1,338						
													NB	858	29	89	78	652
													SB	900	29	60	58	684
2014	7/9/14	7/11/14	Overcast	11.5%	Total	1,655		7/10/14 Thu	17	152	124	1,258						
													NB	827		88	72	629
													SB	831		64	53	632

Barnstable

Oak St @ Rt 6 Overpass

Site Code 20818

2021	6/29/21	7/1/21	Clear	21.4%	Total	4,281		6/30/21 Wed	4	409	398	4,880						
													NB	1,914	43.7	127	122	2,182
													SB	2,367	43.7	282	276	2,698
2019	5/27/19	5/30/19	Clear		Total	3,943		5/29/19 Wed	17	423	337	3,785						
													NB	2,164		303	219	2,077
													SB	1,777		121	119	1,706
2018	8/6/18	8/9/18	Clear		Total	4,286		8/8/18 Wed	16	451	431	3,257						
													NB	1,946		147	124	1,479
													SB	2,336		304	307	1,775
2015	6/3/15	6/5/15	Clear		Total	4,335		6/4/15 Thu	16	445	414	3,858						
													NB	2,080		162	141	1,851
													SB	2,252		283	272	2,004

Barnstable

Ocean Av S of Sea St

Site Code 7135

2022	6/21/22	6/23/22	Clear	8.6%	Total	2,458		6/22/22 Wed	16	211	200	2,802						
													NB	1,177	31	92	88	1,342
													SB	1,281	31	119	113	1,460

Barnstable 2013 - 2022 Traffic Counts

Year	Begin Date	End Date	Weather	% Trucks	Dir.	ADT	Speed MPH	PEAK HOUR DATA			Four~Five	AADT						
								[Date&Day	Hour	Vol]								
2020	7/29/20	7/31/20	Overcast		Total	2,944		7/30/20 Thu	17	254	254	2,237						
													NB	1,590	34	136	132	1,208
													SB	1,353	34	118	123	1,028
2019	7/9/19	7/11/19	Clear	5.3%	Total	3,536		7/10/19 Wed	16	300	304	2,687						
													NB	1,726	26	142	145	1,312
													SB	1,808	27	158	159	1,374
2016	6/20/16	6/24/16	Clear	6.6%	Total	2,966		6/21/16 Tue	14	242	260	2,640						
													NB	1,424	30	113	116	1,267
													SB	1,543	31	129	144	1,373
2015	7/15/15	7/17/15	Clear		Total	3,455		7/16/15 Thu	16	298	290	2,626						
													NB	1,642		128	125	1,248
													SB	1,815		170	165	1,379

Barnstable

Ocean St N of Gosnold St

Site Code 21507

2020	7/29/20	7/31/20	Overcast		Total	3,898		7/30/20 Thu	15	312	305	2,962						
													NB	1,946	35	156	151	1,479
													SB	1,952	36	156	154	1,484
2019	7/9/19	7/11/19	Clear	6.9%	Total	3,616		7/10/19 Wed	14	285	268	2,748						
													NB	1,813	29	149	128	1,378
													SB	1,808	31	136	140	1,374

Barnstable

Ocean St N of Old Colony Rd

Site Code 7192

2020	8/10/20	8/12/20	Clear	10.7%	Total	4,863		8/11/20 Tue	11	384	314	3,696
2017	5/30/17	6/2/17	Mixed	15.1%	Total	4,035		6/1/17 Thu	13	350	288	3,732
2015	7/15/15	7/17/15	Overcast		Total	5,723		7/16/15 Thu	13	476	423	4,349
2014	7/22/14	7/24/14	Mixed		Total	5,419		7/23/14 Wed	17	474	402	4,118

Barnstable

Ocean St S of South St & Old Colony Rd

Site Code 20303

2017	5/30/17	6/2/17	Mixed		Total	6,236		6/1/17 Thu	12	533	381	5,768						
													NB	3,083		255	186	2,852
													SB	3,154		278	195	2,917
2013	5/28/13	5/30/13	Overcast		Total	5,861		5/29/13 Wed	14	435	382	5,627						
													NB	2,913		231	181	2,796
													SB	2,951		204	200	2,833

Barnstable 2013 - 2022 Traffic Counts

Year	Begin Date	End Date	Weather	% Trucks	Dir.	ADT	Speed MPH	PEAK HOUR DATA [Date&Day Hour Vol]	Four~ Five	AADT	
Barnstable											
Old Colony N of South St										Site Code 7193	
2021	8/18/21	8/20/21	Clear	18.3%	Total	7,760		8/19/21 Thu 2	589	521	8,846
					NB	7,755	36.7 36.7		587	520	8,841
2018	8/27/18	8/31/18	Clear	14.9%	Total	8,051		8/28/18 Tue 19	617	549	6,119
					NB	8,051			617	549	6,119
2018	8/6/18	8/9/18	Clear		Total	8,212		8/8/18 Wed 15	597	540	6,241
					NB	8,212			597	540	6,241
2018	6/25/18	6/29/18	Rain		Total	8,082		6/27/18 Wed 14	644	552	7,193
					NB	8,082			644	552	7,193
2015	7/15/15	7/17/15	Overcast	3.8%	Total	8,915		7/16/15 Thu 14	695	604	6,775
					NB	7,193	32		695	604	5,467
Barnstable											
Old Colony Rd S of Main St										Site Code 21404	
2016	8/2/16	8/4/16	Overcast	0.0%	Total	7,892		8/3/16 Wed 20	564	528	5,998
					NB	7,892	17		564	528	5,998
Barnstable											
Old Craigville Rd N of Old Town Rd										Site Code 21504	
2020	7/29/20	7/31/20	Clear		Total	1,984		7/30/20 Thu 18	170	164	1,508
					NB	977	37		86	91	743
					SB	1,007	34		84	73	765
2019	7/9/19	7/11/19	Clear	45.7%	Total	2,669		7/10/19 Wed 17	212	192	2,028
					NB	1,194	36		87	80	907
					SB	1,477	42		125	112	1,123
Barnstable											
Old Mill Rd S of Regency Dr										Site Code 21506	
2019	8/12/19	8/14/19	Clear	14.2%	Total	2,732		8/13/19 Tue 17	248	246	2,076
					NB	1,357	40		76	80	1,031
					SB	1,378	41		172	167	1,047
Barnstable											
Old Post Rd E of Old Stage Rd										Site Code 7195	
2020	8/10/20	8/12/20	Clear	2.3%	Total	605		8/11/20 Tue 11	66	60	460
					EB	254	28		31	22	193
					WB	351	26		35	38	267
2017	6/5/17	6/7/17	Clear	10.2%	Total	695		6/6/17 Tue 16	67	70	619
					EB	274	32		16	18	244
					WB	423	28		51	52	376

Barnstable 2013 - 2022 Traffic Counts

Year	Begin Date	End Date	Weather	% Trucks	Dir.	ADT	Speed MPH	PEAK HOUR DATA			Four~Five	AADT
								[Date&Day	Hour	Vol]		
2015	7/15/15	7/17/15	Clear		Total	922		7/16/15 Thu	16	105	90	701
					EB	395				34	26	300
					WB	527			71	64	401	
2014	7/9/14	7/11/14	Clear	2.7%	Total	897		7/10/14 Thu	16	97	94	682
					EB	342	25			29	25	260
					WB	552	25			68	68	420

Barnstable

Old Stage Rd N of Rt 28

Site Code 20339

2017	8/1/17	8/3/17	Clear		Total	15,420		8/2/17 Wed	17	1,299	1,228	11,719
					NB	7,476				678	692	5,682
					SB	7,945			621	536	6,038	
2014	7/9/14	7/11/14	Overcast		Total	15,782		7/10/14 Thu	17	1,319	1,174	11,994
					NB	7,621				755	630	5,792
					SB	8,160			564	545	6,202	

Barnstable

Old Stage Rd W of Oak Street

Site Code 21010

2017	6/5/17	6/8/17	Clear		Total	15,555		6/7/17 Wed	16	1,440	1,424	13,844
					EB	7,606				575	544	6,769
					WB	7,950			864	880	7,076	

Barnstable

Old Stage Rd N of Skunknett Rd

Site Code 7194

2022	6/15/22	6/17/22	Clear	14.4%	Total	12,799		6/16/22 Thu	16	1,027	1,054	14,591
					NB	6,496	45			592	600	7,405
					SB	6,303	45			435	454	7,185
2019	8/12/19	8/14/19	Clear	9.1%	Total	13,272		8/13/19 Tue	16	1,110	1,134	10,087
					NB	6,828	41			670	702	5,189
					SB	6,446	41			440	432	4,899
2016	6/1/16	6/3/16	Overcast	6.6%	Total	13,837		6/2/16 Thu	16	1,224	1,216	12,315
					NB	7,056				747	732	6,280
					SB	6,780				477	485	6,034
2015	7/15/15	7/17/15	Clear		Total	14,999		7/16/15 Thu	16	1,276	1,252	11,399
					NB							
					SB							
2013	6/17/13	6/19/13	Clear	5.9%	Total	13,440		6/18/13 Tue	16	1,116	1,127	11,962
					NB	6,895	41			696	692	6,137
					SB	6,545	41			420	436	5,825

Barnstable

Old Strawberry Hill Rd N of Rt 28

Site Code 21503

2020	7/20/20	7/22/20	Clear		Total	1,225		7/21/20 Tue	17	102	98	931
					NB	606	38			50	61	461
					SB	619	39			52	37	470
2019	1/28/19	1/31/19	Clear		Total	1,592		1/30/19 Wed	7	195	144	2,006
					NB	776	28			58	89	978
					SB	814	28			137	55	1,026

Barnstable 2013 - 2022 Traffic Counts

Year	Begin Date	End Date	Weather	% Trucks	Dir.	ADT	Speed MPH	PEAK HOUR DATA		Four~Five	AADT		
								[Date&Day	Hour Vol]				
Barnstable													
Old Strawberry Hill Rd E of Phinneys Lane										Site Code 20996			
2022	9/12/22	9/16/22	Overcast			3,783			9/16/22 Fri	15	462	205	4,313
											280	103	2,719
											182	100	1,596
Barnstable													
Old Strawberry Hill Rd W of Phinneys Lane										Site Code 20995			
2022	9/12/22	9/16/22	Overcast			1,793			9/16/22 Fri	16	186	154	2,044
											111	115	1,311
											75	38	731
Barnstable													
Osterville/West S of Rt 149										Site Code 20775			
2017	6/5/17	6/8/17	Overcast			4,952			6/7/17 Wed	16	451	417	4,407
											220	208	2,197
											231	210	2,210
Barnstable													
Parker Rd S of 3rd Av										Site Code 7200			
2021	6/8/21	6/10/21	Clear	22.9%		1,334			6/9/21 Wed	3	135	98	1,521
											81	58	762
											54	41	759
2018	8/6/18	8/9/18	Clear	9.1%		1,580			8/8/18 Wed	12	139	117	1,201
											72	59	591
											67	58	610
2015	8/10/15	8/14/15	Clear	9.8%		1,497			8/13/15 Thu	11	144	109	1,138
											68	59	556
											76	50	580
Barnstable													
Paula George Wy E of Ridgewood Av										Site Code 21512			
2019	6/26/19	6/28/19	Clear	16.7%		1,456			6/27/19 Thu	15	117	102	1,296
											18	13	247
											99	88	1,046
Barnstable													
Phinneys Ln N of Rt 132										Site Code 20309			
2015	7/14/15	7/17/15				11,469			7/17/15 Fri	13	971	883	8,716
											490	413	4,688
											481	470	4,022
Barnstable													
Phinneys Ln S of Rt 132										Site Code 20310			
2022	9/12/22	9/16/22	Overcast			7,050			9/14/22 Wed	16	752	744	8,037
											362	371	3,704
											389	373	4,346

Barnstable 2013 - 2022 Traffic Counts

Year	Begin Date	End Date	Weather	% Trucks	Dir.	ADT	Speed MPH	PEAK HOUR DATA			Four~Five	AADT		
								[Date&Day	Hour	Vol]				
2021	6/22/21	6/24/21	Clear	20.5%	Total	12,732		6/23/21 Wed	4	1,019	1,015	14,514		
					NB	7,160	39.8			540			522	8,162
					SB	5,573	39.8			479			493	6,353
2018	6/5/18	6/7/18	Clear		Total	15,237		6/6/18 Wed	16	1,231	1,215	13,561		
					NB	8,093				651			623	7,203
					SB	7,147				580			592	6,361
2015	7/14/15	7/17/15			Total	15,115		7/17/15 Fri	16	1,264	1,217	11,487		
					NB	7,816				598			553	5,940
					SB	7,292				666			663	5,542

Barnstable

Phinneys Ln N of Rt 28

Site Code 20311

2013	5/28/13	5/30/13	Clear		Total	7,706		5/29/13 Wed	16	661	662	7,398
------	---------	---------	-------	--	--------------	--------------	--	-------------	----	------------	------------	--------------

Barnstable

Phinneys Ln S of Kidds Hill Rd

Site Code 20837

2022	6/6/22	6/9/22	Rain		Total	6,364		6/7/22 Tue	15	578	568	7,255		
					NB	3,110	45			284			250	3,545
					SB	3,254	45			295			319	3,710
2021	6/1/21	6/4/21	Clear	13.8%	Total	6,717		6/2/21 Wed	3	607	589	7,657		
					NB	3,369	48.4			279			274	3,841
					SB	3,348	48.4			328			314	3,817
2020	6/16/20	6/18/20	Clear		Total	6,365		6/17/20 Wed	16	548	532	5,665		
					NB	3,180				276			264	2,830
					SB	3,185				241			232	2,835
2020	1/14/20	1/17/20	Clear		Total	6,691		1/15/20 Wed	16	620	598	8,431		
					NB	3,355	46			273			255	4,227
					SB	3,334	49			347			343	4,201
2019	5/22/19	5/24/19	Clear	14.7%	Total	7,711		5/23/19 Thu	16	695	688	7,403		
					NB	3,895	42			284			290	3,739
					SB	3,816	43			411			398	3,663
2019	5/8/19	5/10/19	Clear	6.9%	Total	7,277		5/9/19 Thu	16	692	667	6,986		
					NB	3,647	42			332			302	3,501
					SB	3,633	42			360			365	3,488
2018	6/4/18	6/7/18	Clear	10.3%	Total	7,608		6/5/18 Tue	8	689	632	6,771		
					NB	3,846	46			410			285	3,423
					SB	3,764	46			279			348	3,350
2017	5/31/17	6/2/17	Mixed	14.4%	Total	8,027		6/1/17 Thu	16	682	636	7,425		
					NB	3,921	42			310			282	3,627
					SB	4,107	42			372			355	3,799
2016	5/31/16	6/2/16	Overcast		Total	7,766		5/31/16 Tue	16	680	674	7,184		
					NB	3,295				303			293	3,048
					SB	4,474				377			382	4,138

Barnstable 2013 - 2022 Traffic Counts

Year	Begin Date	End Date	Weather	% Trucks	Dir.	ADT	Speed MPH	PEAK HOUR DATA			Four~Five	AADT
								[Date&Day	Hour	Vol]		
2015	7/15/15	7/17/15	Overcast		Total	8,569		7/16/15 Thu	12	703	676	6,512
					NB	4,301				356	307	3,269
					SB	4,275			347	370	3,249	
2013	5/21/13	5/24/13	Clear	9.4%	Total	7,578		5/24/13 Fri	16	664	646	7,275
				NB	3,835	41			347	309	3,682	
				SB	3,744	42			317	337	3,594	

Barnstable

Pine Av (Hyannis) Btwn Main St and South St

Site Code 7166

2020	8/10/20	8/12/20	Clear	5.5%	Total	429		8/11/20 Tue	12	40	22	326
					SB	425	20			39	22	323
2017	6/5/17	6/8/17	Mixed	2.1%	Total	661		6/6/17 Tue	7	146	31	588
					NB	661	23			146	31	588
2015	7/15/15	7/17/15	Overcast		Total	479		7/16/15 Thu	19	43	24	364
					SB	479				43	24	364
2014	7/22/14	7/24/14	Clear	2.1%	Total	469		7/23/14 Wed	13	38	28	356
					SB	469				38	28	356

Barnstable

Pine St (Centerville) E of South Main St

Site Code 7137

2020	8/10/20	8/12/20	Clear	2.7%	Total	5,612		8/11/20 Tue	16	514	487	4,265
					EB	2,878	39			271	252	2,187
					WB	2,731	38			243	234	2,076
2017	6/1/17	6/2/17	Clear	9.4%	Total	6,067			15	507	457	5,400
					EB	3,198	41			278	217	2,846
					WB	2,869	41			229	240	2,553
2015	7/15/15	7/17/15	Clear		Total	6,547		7/16/15 Thu	15	523	519	4,976
					EB	3,237				272	251	2,460
					WB	3,309				251	268	2,515
2014	7/9/14	7/11/14	Clear	4.4%	Total	6,327		7/10/14 Thu	16	549	524	4,809
					EB	3,070				284	263	2,333
					WB	3,257				265	260	2,475

Barnstable

Pitchers Wa N of Rt 28

Site Code 20313

2020	8/17/20	8/21/20	Overcast		Total	4,697		8/19/20 Wed	14	389	385	3,570
					NB	2,200	40			176	156	1,672
					SB	2,498	41			213	230	1,898

Barnstable

Pleasant St S of Main St (Hyannis)

Site Code 21038

2020	7/29/20	7/31/20	Overcast		Total	2,912		7/30/20 Thu	17	251	235	2,213
					NB	1,427	27			138	118	1,085
					SB	1,484	24			113	117	1,128

Barnstable 2013 - 2022 Traffic Counts

Year	Begin Date	End Date	Weather	% Trucks	Dir.	ADT	Speed MPH	PEAK HOUR DATA			Four~Five	AADT
								[Date&Day	Hour	Vol]		
2019	7/9/19	7/11/19	Clear	15.9%	Total	2,571		7/10/19 Wed	11	236	196	1,954
					NB	1,525	28			146	110	1,159
					SB	1,050	29			90	86	798

Barnstable

Ridgewood Rd S of Paula George Wy

Site Code 21513

2020	7/8/20	7/10/20	Overcast		Total	4,095		7/9/20 Thu	16	323	366	3,112
					NB	1,660	36			122	146	1,262
					SB	2,434	36			201	220	1,850
2019	6/26/19	6/28/19	Clear	13.7%	Total	5,528		6/27/19 Thu	16	446	424	4,920
					NB	2,286	35			185	168	2,035
					SB	3,239	35			261	256	2,883

Barnstable

Route 6A E of Mary Dunn Rd

Site Code 21509

2019	7/30/19	8/1/19	Clear	8.3%	Total	13,000		7/31/19 Wed	17	1,160	1,137	9,880
					EB	6,263	33			656	626	4,760
					WB	6,740	31			504	512	5,122

Barnstable

Route 6A W of Mary Dunn Rd

Site Code 21517

2019	8/19/19	8/23/19	Clear	10.4%	Total	7,359		8/23/19 Fri	12	737	657	5,593
					EB	3,477	34			351	334	2,643
					WB	3,881	35			386	323	2,950

Barnstable

S Main St (Osterville) E of Starboard Ln

Site Code 21433

2019	8/12/19	8/14/19	Clear	9.0%	Total	8,035		8/13/19 Tue	11	670	676	6,107
					EB	3,948	42			355	314	3,000
					WB	4,090	40			315	362	3,108
2018	8/13/18	8/16/18	Overcast	6.1%	Total	8,225		8/15/18 Wed	12	720	674	6,251
					EB	4,021				358	315	3,056
					WB	4,205				362	359	3,196

Barnstable

Santuit-Newton Rd S of Rt 28

Site Code 21377

2015	7/13/15	7/15/15	Overcast	12.0%	Total	1,487		7/14/15 Tue	12	141	102	1,130
					NB	759	39			62	52	577
					SB	730	37			79	50	555

Barnstable

School St S of Main St (Hyannis)

Site Code 21410

2016	6/29/16	7/1/16	Overcast	11.8%	Total	1,380		6/30/16 Thu	13	125	110	1,139
					NB	973	31			89	86	803
					SB	409	30			36	24	337

Barnstable 2013 - 2022 Traffic Counts

Year	Begin Date	End Date	Weather	% Trucks	Dir.	ADT	Speed MPH	PEAK HOUR DATA [Date&Day Hour Vol]	Four~ Five	AADT
------	------------	----------	---------	----------	------	-----	-----------	---------------------------------------	---------------	------

Barnstable

Scudder Av W of Greenwood Av

Site Code 21442

2021	8/18/21	8/20/21	Clear	Total	5,184			8/19/21 Thu	4	409	422	5,910
					EB	2,633	40			189	196	3,002
					WB	2,550	40			220	226	2,907
2018	6/25/18	6/29/18	Clear	Total	5,802			6/27/18 Wed	16	502	480	5,164
					EB	2,803				203	200	2,495
					WB	3,001				299	280	2,671

Barnstable

Scudder Av W of West End Rotary

Site Code 20777

2021	6/28/21	6/30/21	Clear	Total	6,234			6/29/21 Tue	4	518	501	7,107
					EB	3,024	19.1			248	228	3,447
					WB	3,208	19.1			270	274	3,657
2018	8/6/18	8/9/18	Clear	Total	7,243			8/8/18 Wed	17	745	566	5,505
					EB	3,627				308	260	2,757
					WB	3,617				437	307	2,749
2014	8/5/14	8/7/14		Total	7,826			8/5/14 Tue	13	624	613	5,948
					EB	3,959				290	345	3,009
					WB	3,861				334	269	2,934

Barnstable

Scudder's Ln N of Calves Pasture Ln

Site Code 21556

2022	6/14/22	6/16/22	Clear	19.1%	Total	136			6/15/22 Wed	20	19	6	155		
						NB	69	15					7	4	79
						SB	67	15						12	2

Barnstable

Senior Center Driveway E of BHS Access Rd

Site Code 21372

2015	6/1/15	6/5/15	Clear	Total	457			6/2/15 Tue	10	95	31	407	
					EB	227					61	6	202
					WB	230					34	25	205

Barnstable

Shootflying Hill Rd W of Rt 132

Site Code 20343

2022	8/16/22	8/19/22	Clear	Total	6,008			8/18/22 Thu	16	504	513	6,849
					EB	3,022	37			207	192	3,445
					WB	2,987	41			297	322	3,405
2018	6/5/18	6/8/18	Clear	Total	6,346			6/7/18 Thu	16	568	544	5,648
					EB	3,138				359	351	2,793
					WB	3,212				210	193	2,859
2014	7/7/14	7/9/14	Overcast	Total	7,796			7/8/14 Tue	17	622	585	5,925

Barnstable 2013 - 2022 Traffic Counts

Year	Begin Date	End Date	Weather	% Trucks	Dir.	ADT	Speed MPH	PEAK HOUR DATA [Date&Day Hour Vol]	Four~Five	AADT
Barnstable										
Shootflying Hill Rd Btwn Lakeview Rd & Boat Ramp										Site Code 21524
2021	6/28/21	6/30/21	Clear	11.1%	Total	2,150		6/29/21 Tue 5 197	186	2,451
					NB	1,068	43.6		110	1,218
					SB	1,079	43.6		76	1,230
Barnstable										
South Main St S of Craigville Beach Rd										Site Code 21529
2021	6/28/21	6/30/21	Clear	10.9%	Total	8,777		6/29/21 Tue 4 713	705	10,006
					NB	4,317	38.2		358	4,921
					SB	4,462	38.2		348	5,087
Barnstable										
South St W of High School Rd										Site Code 21211
2022	6/13/22	6/16/22	Clear		Total	8,044		6/14/22 Tue 7 618	518	9,170
					EB	8,044	36		518	9,170
2019	6/5/19	6/7/19	Overcast		Total	9,419		6/6/19 Thu 8 718	616	8,383
					EB	9,419			616	8,383
Barnstable										
South St W of Ocean St										Site Code 21037
2022	6/14/22	6/16/22		13.4%	Total	8,995		6/15/22 Wed 14 643	633	10,254
					EB	8,984			630	10,242
2020	6/15/20	6/19/20	Overcast		Total	7,304		6/18/20 Thu 12 588	506	6,501
					EB	7,304	34		506	6,501
Barnstable										
South St E of Old Colony Rd										Site Code 20834
2022	6/14/22	6/16/22		16.6%	Total	5,772		6/15/22 Wed 13 438	392	6,580
					EB	5,768			392	6,576
					WB	1				1
Barnstable										
South St E of Sea St										Site Code 20344
2017	6/5/17	6/8/17	Mixed		Total	6,420		6/7/17 Wed 14 468	433	5,714
					EB	6,420			433	5,714
Barnstable										
South St W of Sea St										Site Code 20345
2014	7/22/14	7/24/14	Clear		Total	9,071		7/23/14 Wed 12 669	620	6,894
					EB	9,071			620	6,894

Barnstable 2013 - 2022 Traffic Counts

Year	Begin Date	End Date	Weather	% Trucks	Dir.	ADT	Speed MPH	PEAK HOUR DATA [Date&Day Hour Vol]	Four~ Five	AADT
------	------------	----------	---------	----------	------	-----	-----------	---------------------------------------	---------------	------

Barnstable

Stoney Cliff Rd E of Monomoy Cir

Site Code 21412

2016	8/2/16	8/4/16	Overcast	9.7%	Total	250		8/3/16 Wed	12	21	21	190
					EB	174	17			9	16	132
					WB	74	17			12	5	56

Barnstable

Strawberry Hill Rd N of Craigville Beach Rd

Site Code 21525

2021	6/28/21	6/30/21	Clear	9.6%	Total	2,090		6/29/21 Tue	11	188	166	2,383
					NB	976	31.9			81	87	1,113
					SB	1,114	31.9			107	79	1,270

Barnstable

West Main St S of Rt 28

Site Code 20348

2022	8/16/22	8/19/22	Clear		Total	12,867		8/18/22 Thu	17	1,044	993	14,668
					NB	5,833	39			454	488	6,650
					SB	7,034	41			590	505	8,019
2022	6/13/22	6/16/22	Overcast		Total	11,838		6/14/22 Tue	7	945	825	13,495
					NB	6,642	41			577	426	7,572
					SB	5,196	39			367	400	5,923
2020	7/29/20	7/31/20	Overcast		Total	11,349		7/30/20 Thu	16	864	839	8,625
					NB	5,395	40			435	424	4,100
					SB	5,954	41			429	415	4,525
2019	7/9/19	7/11/19	Clear		Total	15,567		7/10/19 Wed	17	1,297	1,178	11,831
					NB	8,243				828	711	6,265
					SB	7,323				468	466	5,565
2018	6/25/18	6/29/18	Overcast		Total	13,529		6/27/18 Wed	14	1,078	957	12,041
					NB	6,162				487	472	5,484
					SB	7,369				591	485	6,558
2017	7/25/17	7/27/17	Overcast	7.2%	Total	13,427		7/27/17 Thu	16	992	991	10,205
					NB	6,277	35			553	554	4,771
					SB	7,158	42			439	438	5,440
2016	6/29/16	7/1/16	Overcast		Total	14,087		6/30/16 Thu	17	962	1,001	11,622
					NB	6,456				437	514	5,326
					SB	7,627				525	486	6,292
2014	7/7/14	7/9/14	Clear		Total	13,356		7/8/14 Tue	17	974	853	10,151
					NB	6,287				503	390	4,778
					SB	7,068				471	463	5,372
2013	5/28/13	5/30/13	Clear		Total	13,427		5/29/13 Wed	14	1,106	1,072	12,890
					NB	6,574				592	582	6,311
					SB	6,852				515	490	6,578

Barnstable

West Main St E of Pine St

Site Code 21557

2022	6/15/22	6/17/22	Overcast	18.6%	Total	14,356		6/16/22 Thu	7	1,045	1,000	16,366
					EB	7,455	40			598	496	8,499
					WB	6,901	40			447	504	7,867

Barnstable 2013 - 2022 Traffic Counts

Year	Begin Date	End Date	Weather	% Trucks	Dir.	ADT	Speed MPH	PEAK HOUR DATA [Date&Day Hour Vol]	Four~ Five	AADT
Barnstable										
West Main St E of Strawberry Hill Rd										Site Code 20934
2022	6/14/22	6/16/22	Clear	18.4%	Total	12,510		6/15/22 Wed 14 907	886	14,261
					EB	6,656	42		433	7,588
					WB	5,854	42		476	6,674
Barnstable										
West Main St W of West End Rotary										Site Code 21045
2018	8/6/18	8/9/18	Clear		Total	19,372		8/8/18 Wed 16 1,523	1,461	14,723
				EB	9,988			710	7,591	
				WB	9,387			813	7,134	
Barnstable										
Yarmouth Rd N of Rt 28										Site Code 7335
2017	7/18/17	7/24/17			Total	22,945		7/20/17 Thu 4 1,664	1,646	17,438
			NB	11,164			887	8,485		
			SB	11,787			777	8,958		
2013	7/15/13	7/18/13			Total	22,744			1,685	17,285
			NB	11,562				917	8,787	
			SB	11,182				767	8,498	
Barnstable										
Yarmouth Rd Btwn Rt 28 & Camp St (Hyannis)										Site Code 21341
2014	7/23/14	7/25/14	Clear		Total	12,922		7/24/14 Thu 16 969	960	9,821
				NB	8,231			674	6,256	
				SB	4,687			295	3,562	
Barnstable										
Yarmouth Rd N of Main St										Site Code 21522
2020	8/17/20	8/21/20	Overcast		Total	4,906		8/20/20 Thu 15 353	344	3,729
				NB	2,231	34		149	1,696	
				SB	2,677	33		204	2,035	

Barnstable Turning Movement Counts (2013-2022)

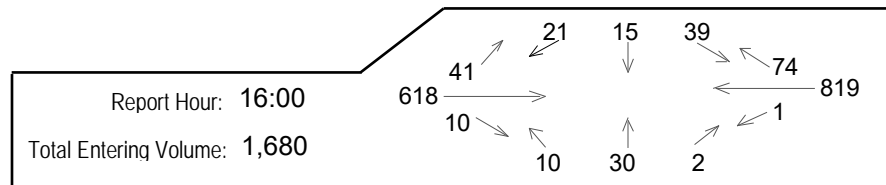


Barnstable

Site Code: **2897**
 Date/Time of Study: Mon 2/25/13 16:00 - 17:00

Rt 28 **E-W** @ Lumbert Mill Rd

Observed Peak Hour: 16:00

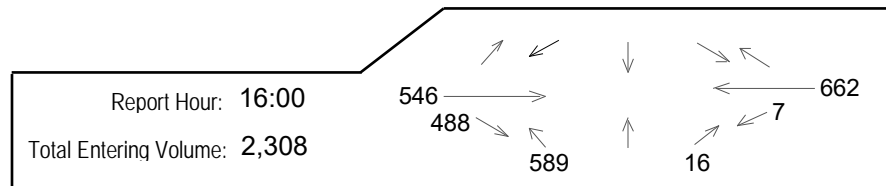


Barnstable

Site Code: **2836**
 Date/Time of Study: Thu 6/13/13 16:00 - 17:30

Rt 28 **E-W** @ W Main St

Observed Peak Hour: 16:00

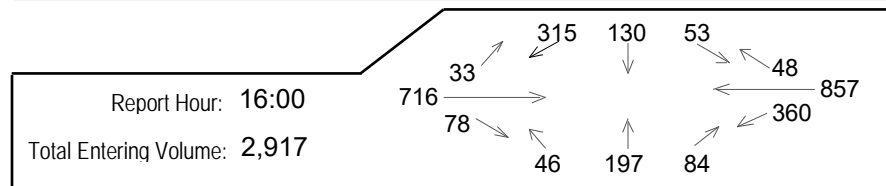


Barnstable

Site Code: **2852**
 Date/Time of Study: Wed 6/12/13 16:00 - 17:30

Rt 28 **E-W** @ Old Stage Rd

Observed Peak Hour: 16:30

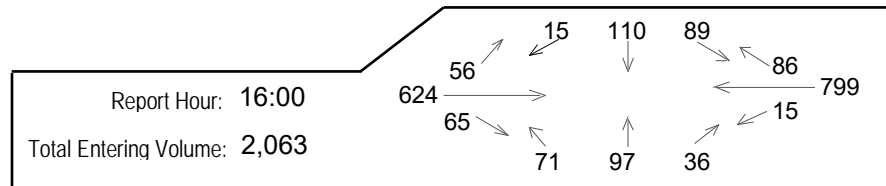


Barnstable

Site Code: **2811**
 Date/Time of Study: Thu 6/13/13 16:00 - 17:30

Rt 28 **E-W** @ Pitches Way

Observed Peak Hour: 16:30

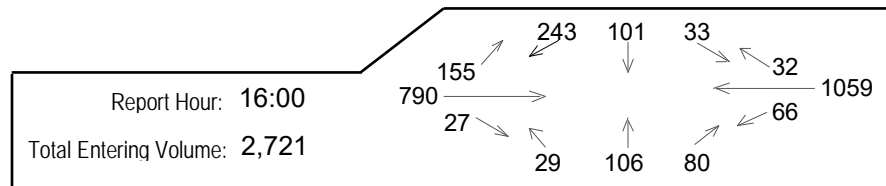


Barnstable

Site Code: **3798**
 Date/Time of Study: Tue 6/18/13 16:00 - 17:30

Rt 28 **E-W** @ Phinneys Ln

Observed Peak Hour: 16:30

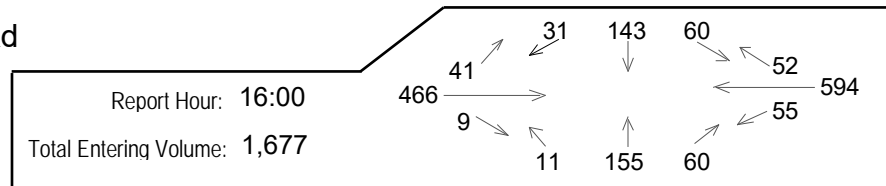


Barnstable

Site Code: **2829**
 Date/Time of Study: Thu 6/20/13 16:00 - 17:30

Rt 28 **E-W** @ Strawberry Hill Rd

Observed Peak Hour: 16:30

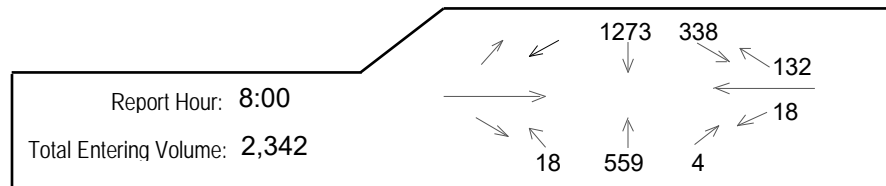


Barnstable

Site Code: **2713**
 Date/Time of Study: Thu 4/17/14 8:00 - 9:00

Rt 132 **N-S** @ Attucks Ln

Observed Peak Hour: 8:00



Barnstable Turning Movement Counts (2013-2022)



Barnstable

Rt 132 **N-S** @ Shoot Flying Hill Rd

Site Code

2678

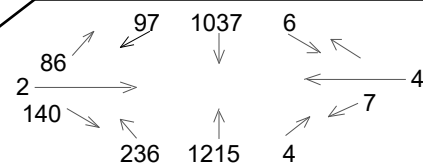
Date/Time of Study

Thu 4/17/14 16:00 - 17:00

Observed Peak Hour

16:00

Report Hour: 16:00
Total Entering Volume: 2,834



Barnstable

Rt 132 **N-S** @ Attucks Ln

Site Code

2713

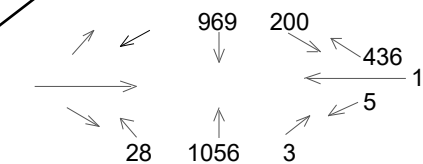
Date/Time of Study

Thu 4/17/14 16:00 - 17:00

Observed Peak Hour

16:00

Report Hour: 16:00
Total Entering Volume: 2,698



Barnstable

Rt 132 **N-S** @ Shoot Flying Hill Rd

Site Code

2678

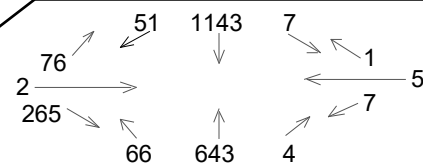
Date/Time of Study

Wed 4/23/14 8:00 - 9:00

Observed Peak Hour

8:00

Report Hour: 8:00
Total Entering Volume: 2,270



Barnstable

Rt 132 **N-S** @ Phinneys Ln

Site Code

2716

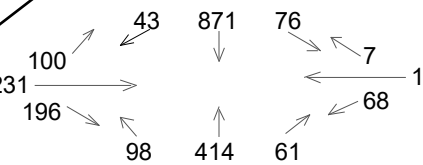
Date/Time of Study

Fri 4/18/14 8:00 - 9:00

Observed Peak Hour

8:00

Report Hour: 8:00
Total Entering Volume: 2,307



Barnstable

Rt 132 **N-S** @ Phinneys Ln

Site Code

2716

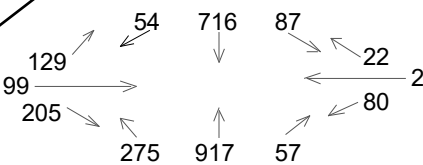
Date/Time of Study

Tue 4/22/14 16:00 - 17:00

Observed Peak Hour

16:00

Report Hour: 16:00
Total Entering Volume: 3,025



Barnstable

Phinneys Ln **N-S** @ Attucks Ln

Site Code

2719

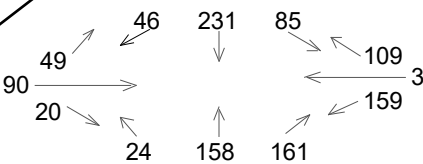
Date/Time of Study

Thu 5/22/14 16:00 - 17:00

Observed Peak Hour

16:00

Report Hour: 16:00
Total Entering Volume: 1,616



Barnstable

Rt 28 **E-W** @ Phinneys Ln

Site Code

3798

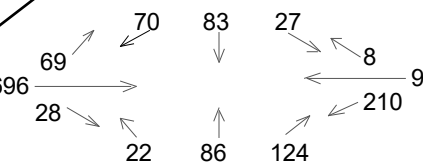
Date/Time of Study

Thu 6/19/14 07:30 - 09:00

Observed Peak Hour

07:30

Report Hour: 08:00
Total Entering Volume: 2,409



Barnstable Turning Movement Counts (2013-2022)

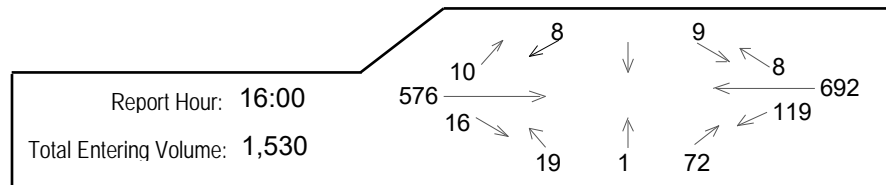


Barnstable

Site Code: **3867**
 Date/Time of Study: Wed 7/9/14 16:00 - 17:30

Rt 28 **E-W** @ Lincoln Rd

Observed Peak Hour: 16:00

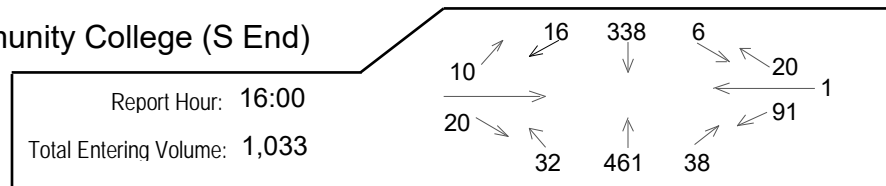


Barnstable

Site Code: **1213**
 Date/Time of Study: Wed 6/4/14 16:00 - 17:30

Rt 132 **N-S** @ Cape Cod Community College (S End)

Observed Peak Hour: 16:00

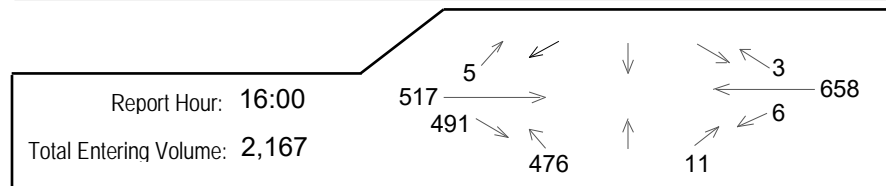


Barnstable

Site Code: **2836**
 Date/Time of Study: Wed 7/9/14 16:00 - 17:30

Rt 28 **E-W** @ W Main St

Observed Peak Hour: 16:00

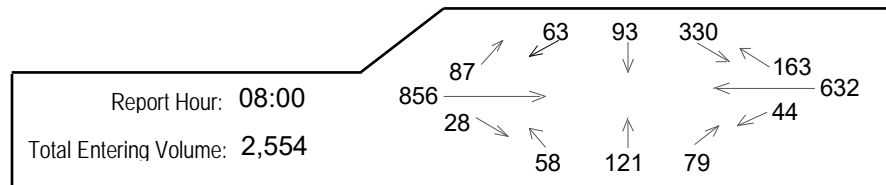


Barnstable

Site Code: **2852**
 Date/Time of Study: Thu 7/10/14 07:30 - 09:00

Rt 28 **E-W** @ Old Stage Rd

Observed Peak Hour: 08:00

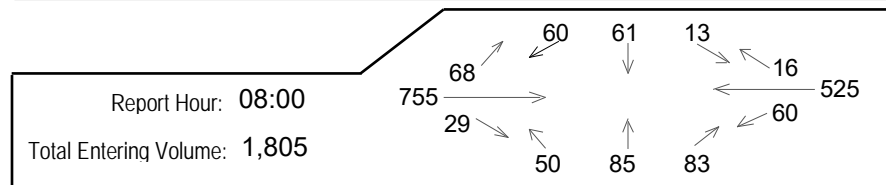


Barnstable

Site Code: **2811**
 Date/Time of Study: Thu 7/17/14 07:30 - 09:00

Rt 28 **E-W** @ Pitches Way

Observed Peak Hour: 08:00

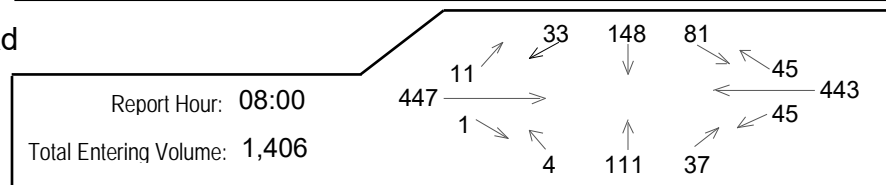


Barnstable

Site Code: **2829**
 Date/Time of Study: Wed 7/16/14 07:30 - 09:00

Rt 28 **E-W** @ Strawberry Hill Rd

Observed Peak Hour: 08:00

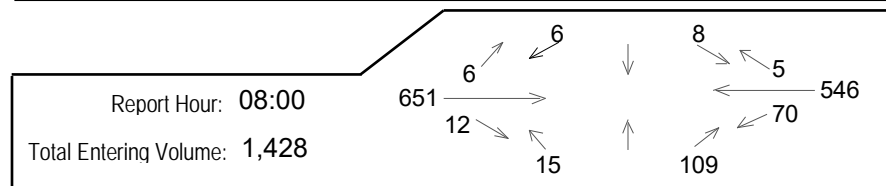


Barnstable

Site Code: **3867**
 Date/Time of Study: Thu 7/17/14 07:30 - 09:00

Rt 28 **E-W** @ Lincoln Rd

Observed Peak Hour: 08:00



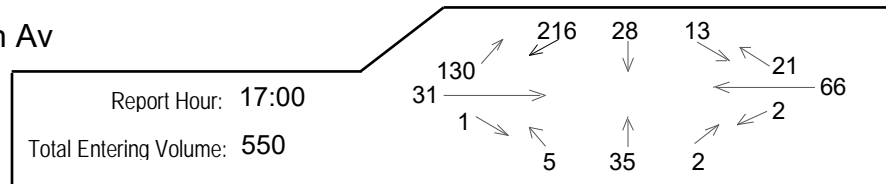
Barnstable Turning Movement Counts (2013-2022)



Barnstable

Scudder Av **N-S** @ Smith St/Marston Av

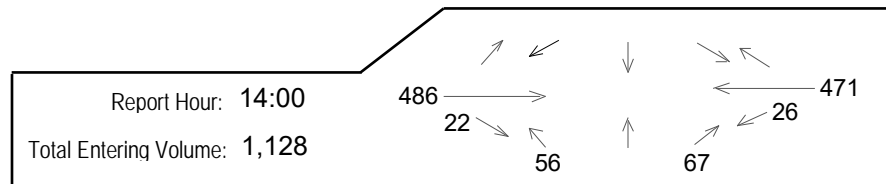
Site Code: **2958**
 Date/Time of Study: Mon 9/15/14 16:00 - 17:00
 Observed Peak Hour: 17:00



Barnstable

Rt 28 **E-W** @ BHS Access Rd

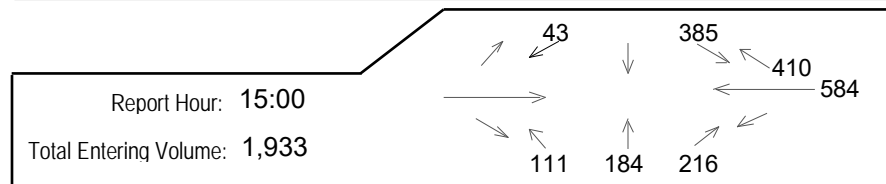
Site Code: **3872**
 Date/Time of Study: Thu 5/21/15 13:30 - 15:30
 Observed Peak Hour: 14:00



Barnstable

Main St (Hyannis) **E-W** @ Center St

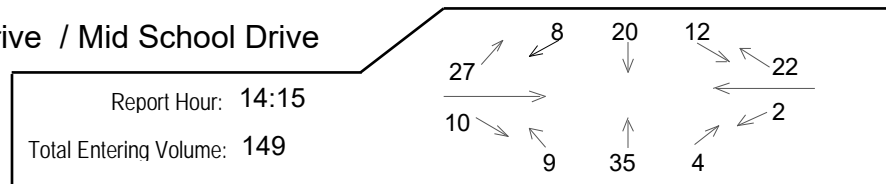
Site Code: **2871**
 Date/Time of Study: Thu 5/28/15 14:30 - 16:00
 Observed Peak Hour: 14:45



Barnstable

BHS Access Rd **N-S** @ Senior Center Drive / Mid School Drive

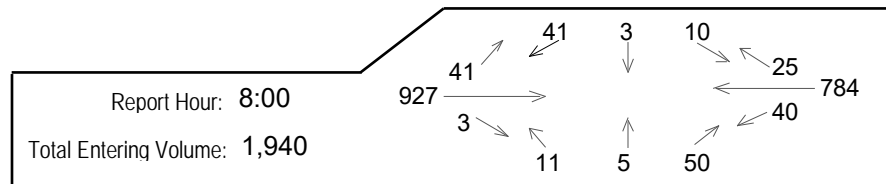
Site Code: **3874**
 Date/Time of Study: Mon 6/1/15 14:15 - 15:45
 Observed Peak Hour: 14:15



Barnstable

Rt 28 **E-W** @ Newtown Rd

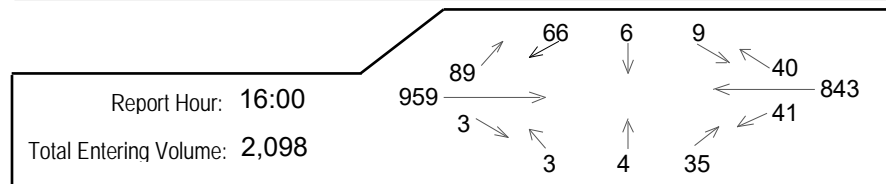
Site Code: **2960**
 Date/Time of Study: Wed 6/3/15 7:00 - 9:00
 Observed Peak Hour: 7:30



Barnstable

Rt 28 **E-W** @ Newtown Rd

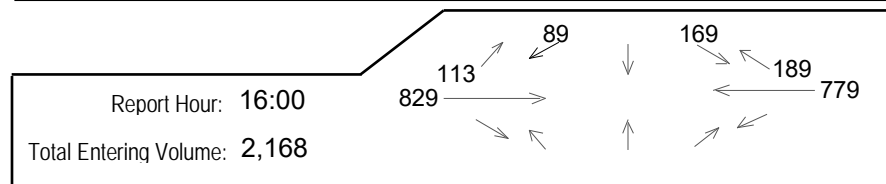
Site Code: **2960**
 Date/Time of Study: Thu 6/4/15 16:00 - 17:30
 Observed Peak Hour: 16:15



Barnstable

Rt 28 **E-W** @ Rt 130

Site Code: **2963**
 Date/Time of Study: Thu 6/25/15 16:00 - 17:30
 Observed Peak Hour: 16:30



Barnstable Turning Movement Counts (2013-2022)



Barnstable

Rt 28 **E-W** @ Main St (Cotuit)

Site Code

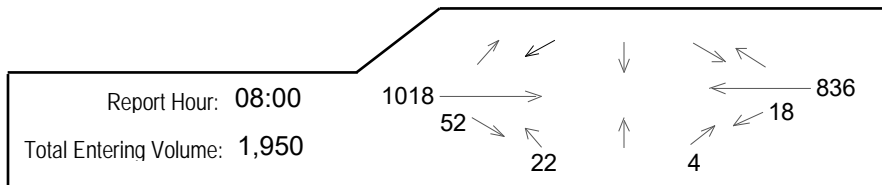
2962

Date/Time of Study

Tue 6/23/15 07:30 - 09:00

Observed Peak Hour

07:30



Barnstable

Rt 28 **E-W** @ Rt 130

Site Code

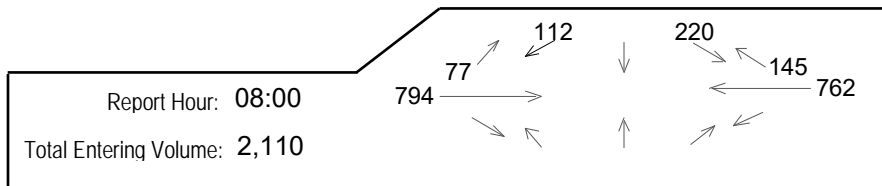
2963

Date/Time of Study

Mon 6/22/15 07:30 - 09:00

Observed Peak Hour

07:30



Barnstable

Rt 28 **E-W** @ Main St (Cotuit)

Site Code

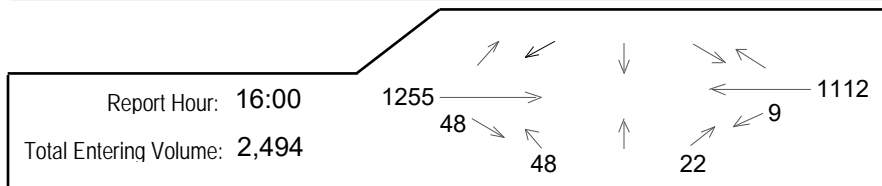
2962

Date/Time of Study

Thu 6/25/15 16:00 - 17:30

Observed Peak Hour

16:30



Barnstable

Race Ln **E-W** @ Old Stage Rd/Old Falmouth Rd

Site Code

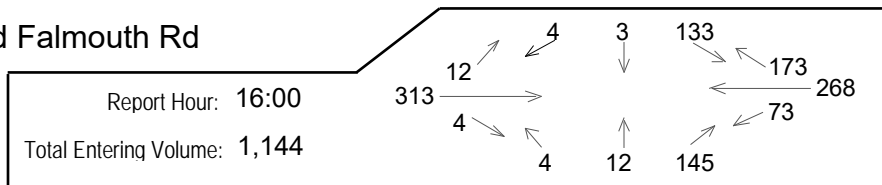
2720

Date/Time of Study

Thu 7/16/15 15:30 - 17:30

Observed Peak Hour

16:30



Barnstable

Main St (Hyannis) **E-W** @ Barnstable Rd / Ocean St

Site Code

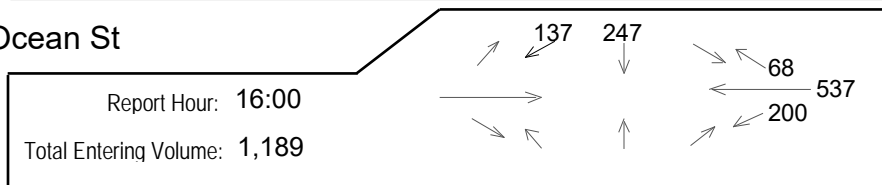
1247

Date/Time of Study

Fri 8/14/15 16:00 - 18:00

Observed Peak Hour

16:45



Barnstable

Main St (Hyannis) **E-W** @ Center St

Site Code

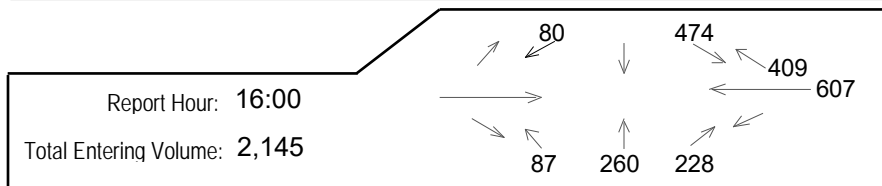
2871

Date/Time of Study

Fri 8/14/15 16:00 - 18:00

Observed Peak Hour

16:15



Barnstable

Main St (Hyannis) **E-W** @ Lewis Bay Rd / Camp St

Site Code

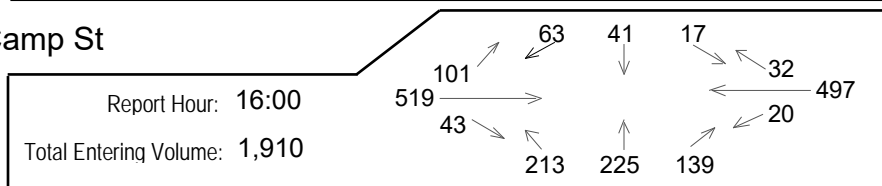
2862

Date/Time of Study

Tue 6/28/16 16:00 - 17:30

Observed Peak Hour

16:00

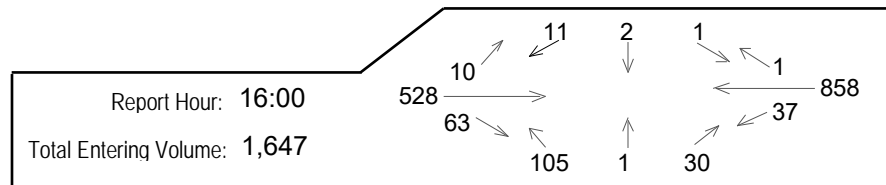


Barnstable Turning Movement Counts (2013-2022)



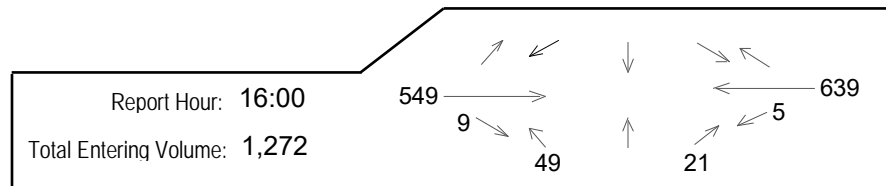
Barnstable Main St (Hyannis) **E-W** @ Pleasant St

Site Code: **3708** Date/Time of Study: Wed 7/13/16 16:00 - 17:30 Observed Peak Hour: 16:15



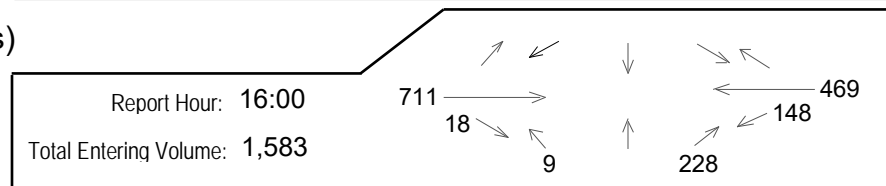
Barnstable Main St (Hyannis) **E-W** @ School St

Site Code: **2863** Date/Time of Study: Tue 6/28/16 16:00 - 17:30 Observed Peak Hour: 16:00



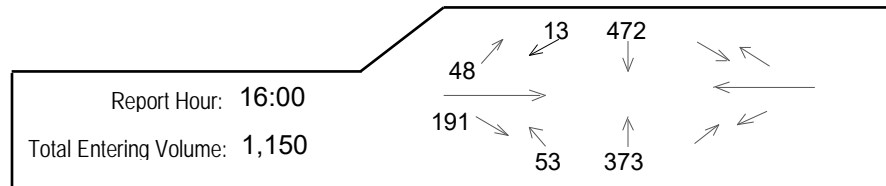
Barnstable Yarmouth Rd **N-S** @ Main St (Hyannis)

Site Code: **2865** Date/Time of Study: Wed 7/13/16 16:00 - 17:30 Observed Peak Hour: 16:15



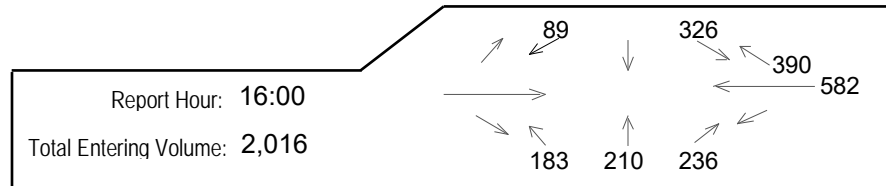
Barnstable Main St (Hyannis) **E-W** @ Bayview St

Site Code: **3097** Date/Time of Study: Thu 8/18/16 16:00 - 17:30 Observed Peak Hour: 16:00



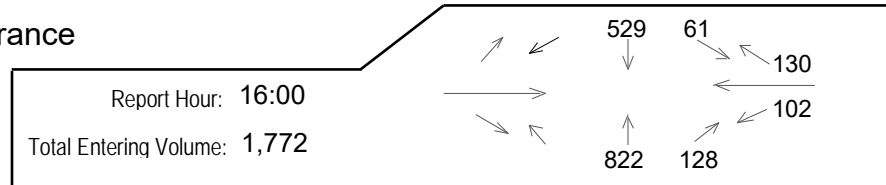
Barnstable Main St (Hyannis) **E-W** @ Center St

Site Code: **2871** Date/Time of Study: Tue 8/23/16 16:00 - 17:30 Observed Peak Hour: 16:30



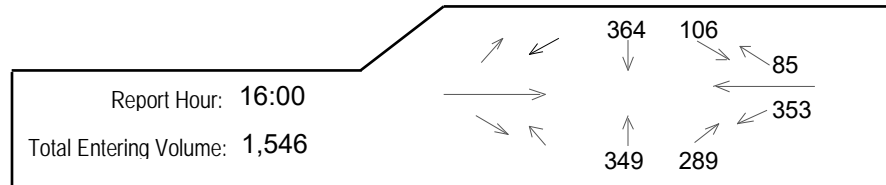
Barnstable Rt 132 **N-S** @ Festival Mall Entrance

Site Code: **3744** Date/Time of Study: Wed 7/26/17 16:00 - 17:30 Observed Peak Hour: 16:30



Barnstable Bearses Way **N-S** @ Enterprise Rd

Site Code: **3824** Date/Time of Study: Thu 7/27/17 16:00 - 17:30 Observed Peak Hour: 16:00



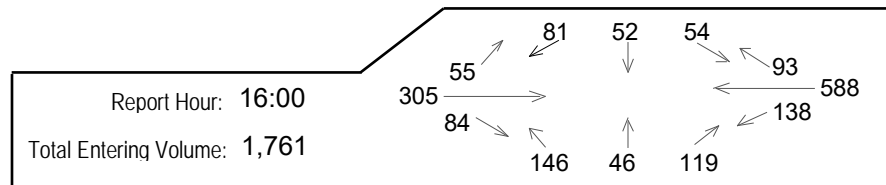
Barnstable Turning Movement Counts (2013-2022)



Barnstable

Bearses Wa **N-S** @ Attucks Ln

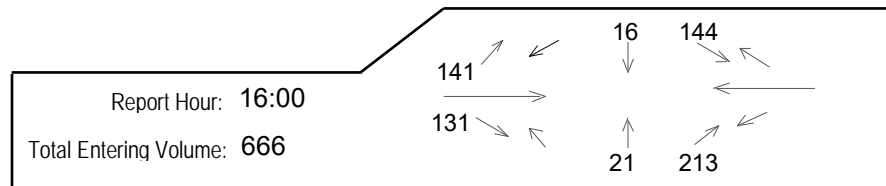
Site Code: **3871**
 Date/Time of Study: Tue 8/8/17 16:00 - 17:30
 Observed Peak Hour: 16:15



Barnstable

Attucks Ln **E-W** @ Airport Rd

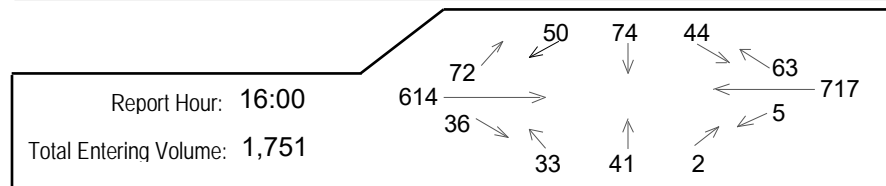
Site Code: **3870**
 Date/Time of Study: Thu 8/10/17 16:00 - 17:30
 Observed Peak Hour: 16:00



Barnstable

W Main St **E-W** @ Pitchers Way

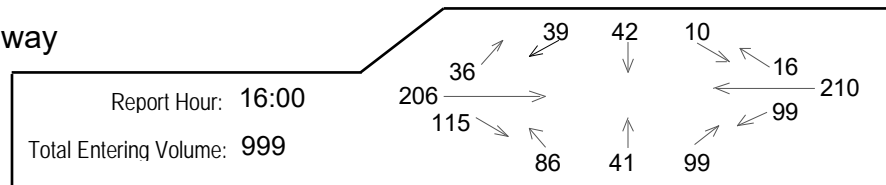
Site Code: **2923**
 Date/Time of Study: Thu 5/31/18 16:00 - 18:00
 Observed Peak Hour: 16:45



Barnstable

Rt 6A **E-W** @ Hyannis Rd / Millway

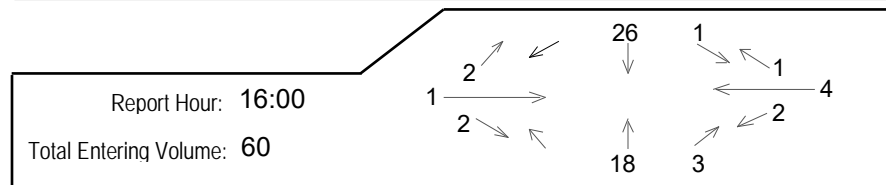
Site Code: **2589**
 Date/Time of Study: Wed 5/30/18 16:00 - 18:00
 Observed Peak Hour: 16:00



Barnstable

Tower Hill Road **N-S** @ Pine Ln

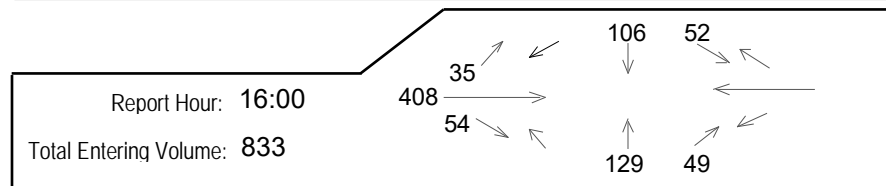
Site Code: **3880**
 Date/Time of Study: Wed 6/6/18 16:00 - 18:00
 Observed Peak Hour: 16:00



Barnstable

South St **E-W** @ Sea St

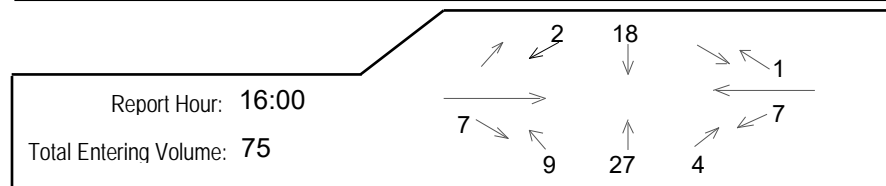
Site Code: **2921**
 Date/Time of Study: Tue 6/5/18 16:00 - 18:00
 Observed Peak Hour: 16:30



Barnstable

Tower Hill Rd @ South St/Oak Ln

Site Code: **3881**
 Date/Time of Study: Wed 6/6/18 16:00 - 18:00
 Observed Peak Hour: 16:15

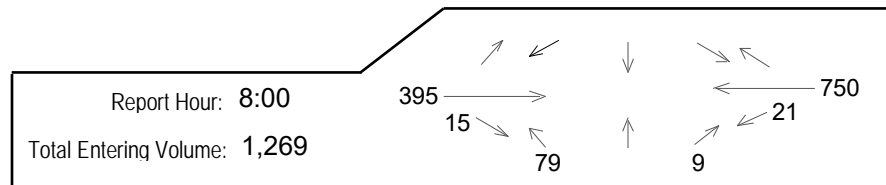


Barnstable Turning Movement Counts (2013-2022)



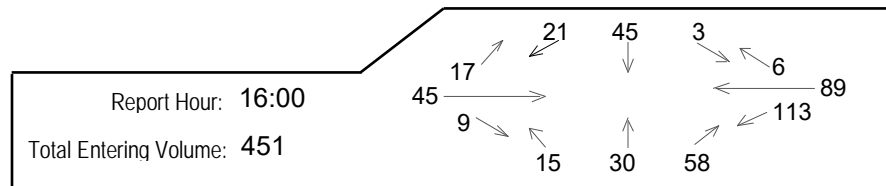
Barnstable Main St (Hyannis) **E-W** @ Pleasant St

Site Code: **3708** Date/Time of Study: Thu 6/14/18 7:00 - 9:00 Observed Peak Hour: 8:45



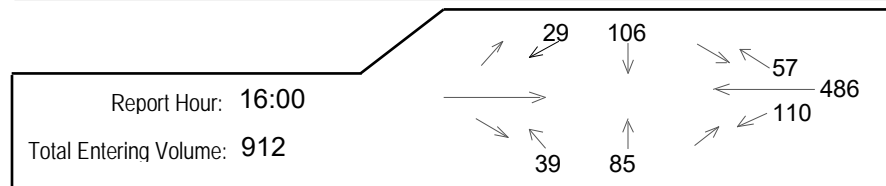
Barnstable West Bay Rd **E-W** @ Parker Rd

Site Code: **3123** Date/Time of Study: Wed 6/20/18 16:00 - 18:00 Observed Peak Hour: 16:00



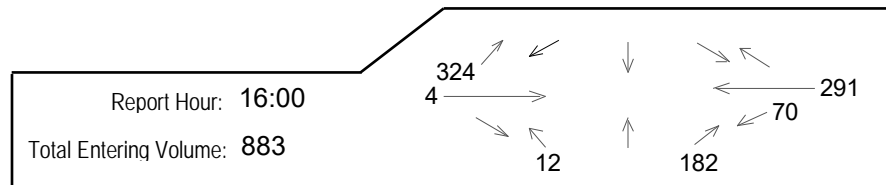
Barnstable Main St (Hyannis) **E-W** @ Sea St

Site Code: **3714** Date/Time of Study: Tue 6/12/18 16:00 - 18:00 Observed Peak Hour: 16:15



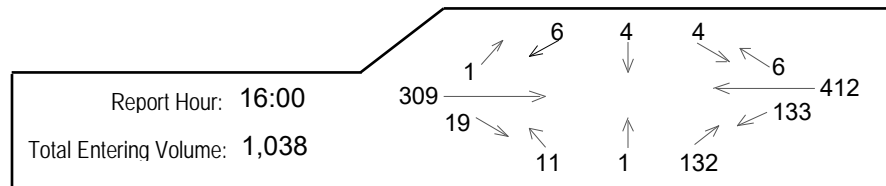
Barnstable Main St (Hyannis) **E-W** @ Bayview St

Site Code: **3097** Date/Time of Study: Wed 8/1/18 16:00 - 18:00 Observed Peak Hour: 16:45



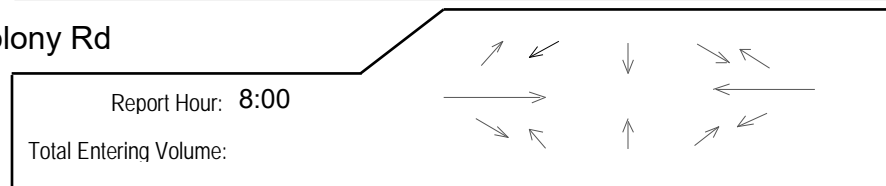
Barnstable W Main St **E-W** @ Pine St

Site Code: **2886** Date/Time of Study: Wed 8/1/18 16:00 - 18:00 Observed Peak Hour: 16:00



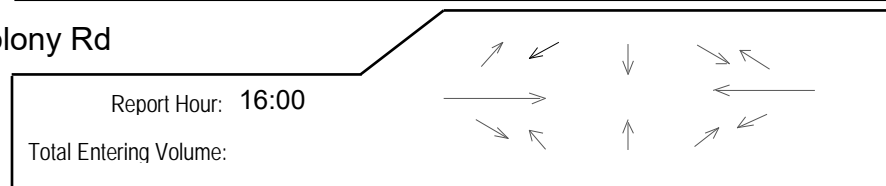
Barnstable South St **N-S** @ Ocean St/Old Colony Rd

Site Code: **2893** Date/Time of Study: Wed 8/29/18 7:00 - 9:00 Observed Peak Hour: 8:00



Barnstable South St **N-S** @ Ocean St/Old Colony Rd

Site Code: **2893** Date/Time of Study: Wed 8/29/18 16:00 - 18:00 Observed Peak Hour: 16:45



Barnstable Turning Movement Counts (2013-2022)



Barnstable

Rt 28 **E-W** @ BHS Access Rd

Site Code

3872

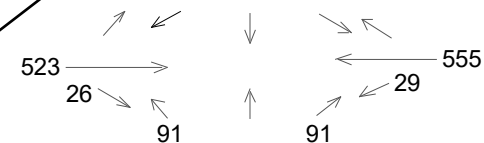
Date/Time of Study

Thu 10/25/18 13:30 - 15:30

Observed Peak Hour

14:00

Report Hour: 14:00
Total Entering Volume: 1,315



Barnstable

Rt 28 **E-W** @ BHS Access Rd

Site Code

3872

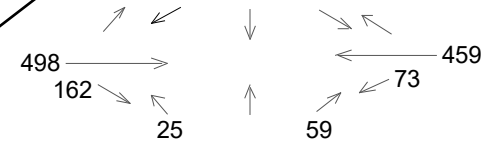
Date/Time of Study

Thu 10/25/18 6:30 - 8:30

Observed Peak Hour

7:00

Report Hour: 7:00
Total Entering Volume: 1,276



Barnstable

Route 28 **E-W** @ Barnstable Intermediate School Entrance

Site Code

3882

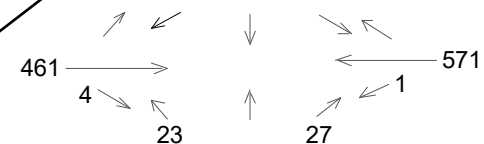
Date/Time of Study

Tue 11/6/18 13:30 - 15:30

Observed Peak Hour

14:30

Report Hour: 14:00
Total Entering Volume: 1,087



Barnstable

Rt 28 **E-W** @ BHS Access Rd

Site Code

3872

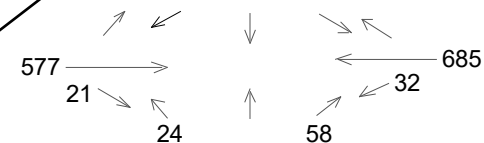
Date/Time of Study

Wed 11/28/18 6:00 - 18:00

Observed Peak Hour

14:00

Report Hour: 16:00
Total Entering Volume: 1,397



Barnstable

Route 28 **E-W** @ Barnstable Intermediate School Entrance

Site Code

3882

Date/Time of Study

Thu 12/13/18 6:30 - 9:00

Observed Peak Hour

7:15

Report Hour: 8:00
Total Entering Volume: 1,153



Barnstable

Rt 6A **E-W** @ Mary Dunn Rd

Site Code

2588

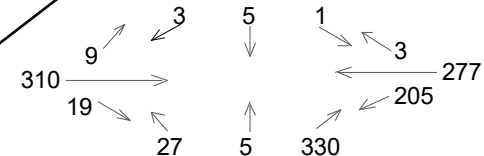
Date/Time of Study

Wed 5/29/19 16:00 - 18:00

Observed Peak Hour

16:00

Report Hour: 16:00
Total Entering Volume: 1,194



Barnstable

Rt 132 **N-S** @ Enterprise Rd/Independence Dr

Site Code

1268

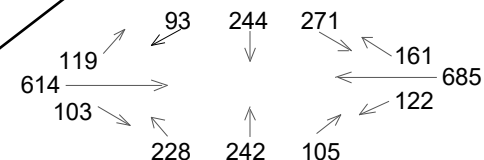
Date/Time of Study

Tue 6/11/19 15:30 - 17:30

Observed Peak Hour

16:00

Report Hour: 16:00
Total Entering Volume: 2,987



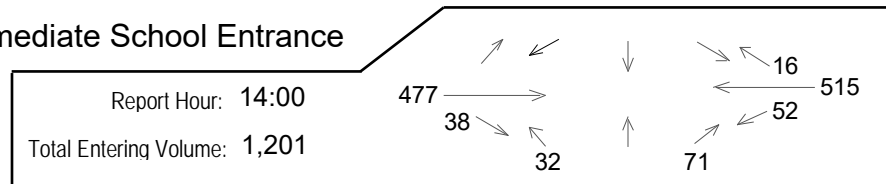
Barnstable Turning Movement Counts (2013-2022)



Barnstable

Route 28 **E-W** @ Barnstable Intermediate School Entrance

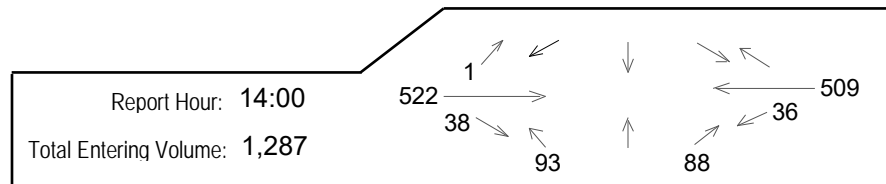
Site Code: **3882**
 Date/Time of Study: Thu 5/30/19 13:30 - 15:30
 Observed Peak Hour: 14:00



Barnstable

Rt 28 **E-W** @ BHS Access Rd

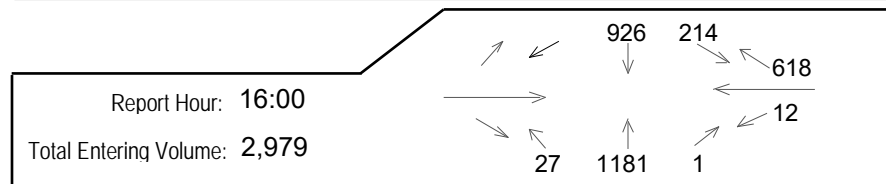
Site Code: **3872**
 Date/Time of Study: Thu 5/30/19 13:30 - 15:30
 Observed Peak Hour: 14:00



Barnstable

Rt 132 **N-S** @ Attucks Ln

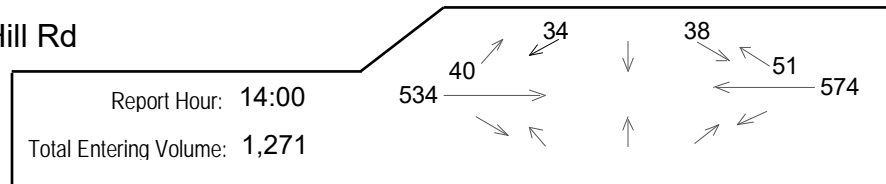
Site Code: **2713**
 Date/Time of Study: Wed 5/29/19 15:30 - 17:30
 Observed Peak Hour: 16:00



Barnstable

Rt 28 **E-W** @ Old Strawberry Hill Rd

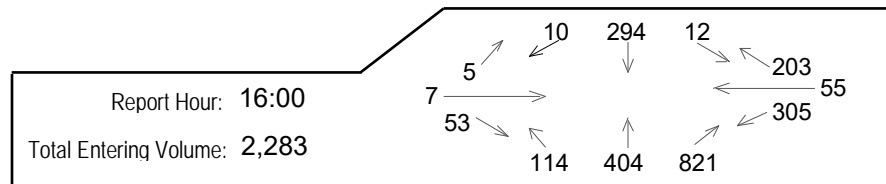
Site Code: **3131**
 Date/Time of Study: Thu 5/30/19 13:30 - 15:30
 Observed Peak Hour: 14:00



Barnstable

Rt 6 Ramp WB **E-W** @ Rt 132

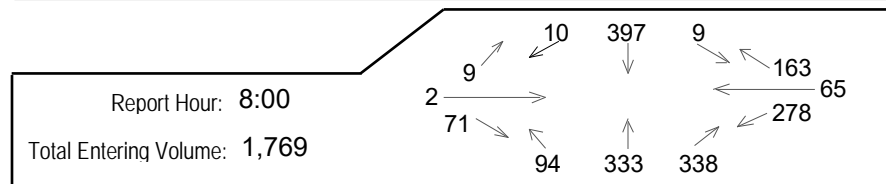
Site Code: **1226**
 Date/Time of Study: Wed 6/19/19 16:00 - 18:00
 Observed Peak Hour: 17:00



Barnstable

Rt 6 Ramp WB **E-W** @ Rt 132

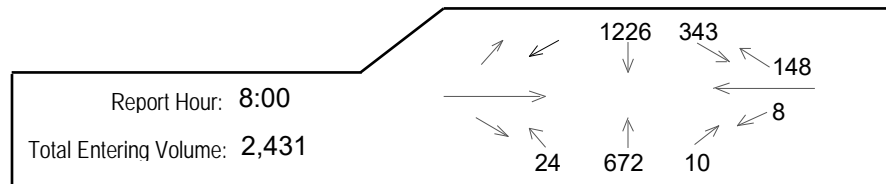
Site Code: **1226**
 Date/Time of Study: Thu 7/11/19 7:00 - 9:00
 Observed Peak Hour: 8:00



Barnstable

Rt 132 **N-S** @ Attucks Ln

Site Code: **2713**
 Date/Time of Study: Fri 8/9/19 7:30 - 9:30
 Observed Peak Hour: 8:15



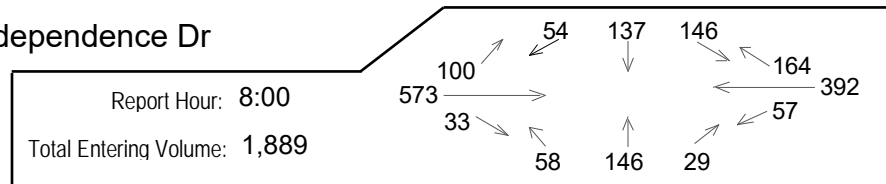
Barnstable Turning Movement Counts (2013-2022)



Barnstable

Rt 132 **N-S** @ Enterprise Rd/Independence Dr

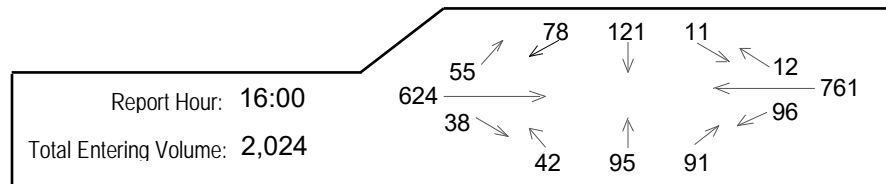
Site Code: **1268**
 Date/Time of Study: Tue 8/13/19 7:30 - 9:30
 Observed Peak Hour: 8:30



Barnstable

Rt 28 **E-W** @ Pitchers Way

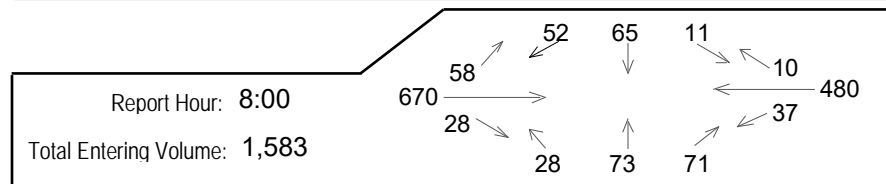
Site Code: **2811**
 Date/Time of Study: Mon 8/17/20 16:00 - 18:00
 Observed Peak Hour: 16:00



Barnstable

Rt 28 **E-W** @ Pitchers Way

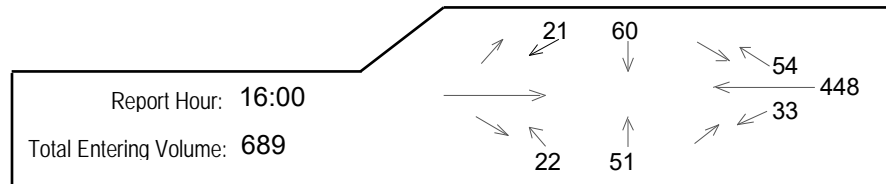
Site Code: **2811**
 Date/Time of Study: Thu 8/20/20 7:00 - 9:00
 Observed Peak Hour: 8:00



Barnstable

Main St (Hyannis) **E-W** @ High School Rd

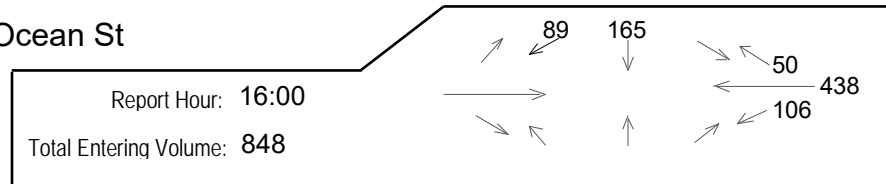
Site Code: **2900**
 Date/Time of Study: Wed 6/17/20 16:00 - 18:00
 Observed Peak Hour: 16:00



Barnstable

Main St (Hyannis) **E-W** @ Barnstable Rd / Ocean St

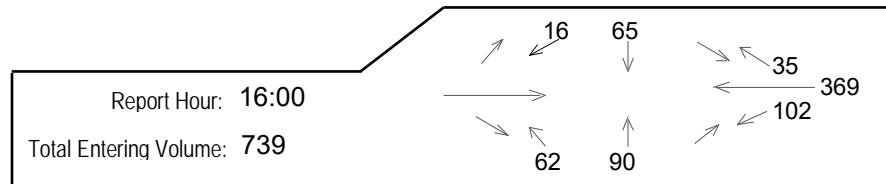
Site Code: **1247**
 Date/Time of Study: Wed 6/17/20 16:00 - 18:00
 Observed Peak Hour: 16:00



Barnstable

Main St (Hyannis) **E-W** @ Sea St

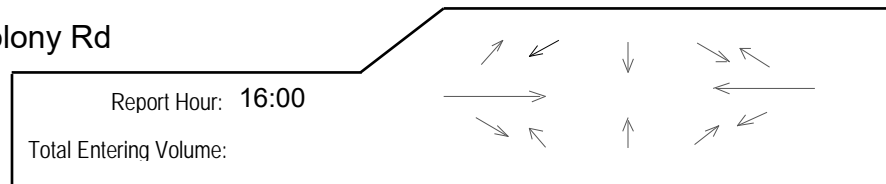
Site Code: **3714**
 Date/Time of Study: Wed 6/17/20 16:00 - 18:00
 Observed Peak Hour: 16:00



Barnstable

South St **N-S** @ Ocean St/Old Colony Rd

Site Code: **2893**
 Date/Time of Study: Thu 6/18/20 16:00 - 18:00
 Observed Peak Hour: 16:00



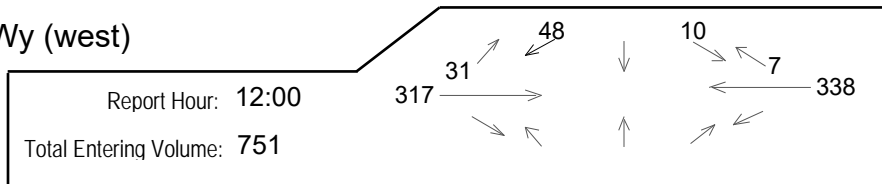
Barnstable Turning Movement Counts (2013-2022)



Barnstable

Independence Dr **N-S** @ Communication Wy (west)

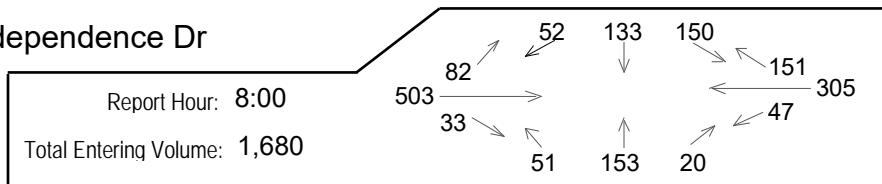
Site Code: **3140**
 Date/Time of Study: Sat 5/22/21 11:00 - 14:00
 Observed Peak Hour: 12:00



Barnstable

Rt 132 **N-S** @ Enterprise Rd/Independence Dr

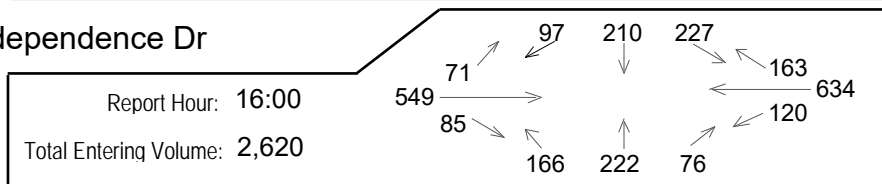
Site Code: **1268**
 Date/Time of Study: Tue 5/25/21 7:00 - 9:00
 Observed Peak Hour: 8:00



Barnstable

Rt 132 **N-S** @ Enterprise Rd/Independence Dr

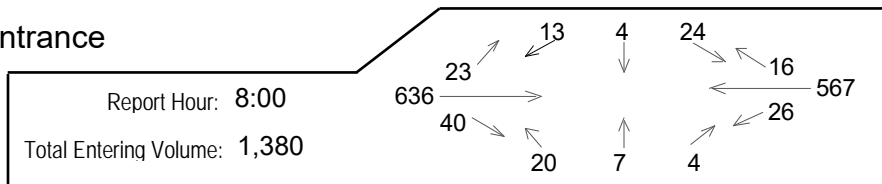
Site Code: **1268**
 Date/Time of Study: Tue 5/25/21 16:00 - 18:00
 Observed Peak Hour: 16:00



Barnstable

Rt 132 **N-S** @ Cape Cod Mall Entrance

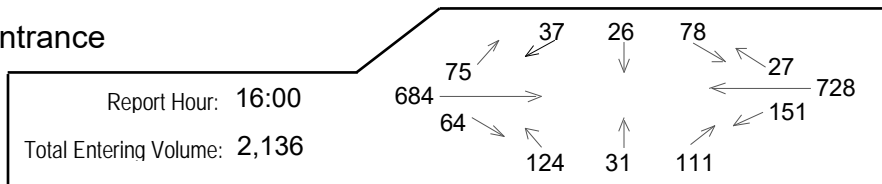
Site Code: **3743**
 Date/Time of Study: Thu 5/20/21 7:00 - 9:00
 Observed Peak Hour: 8:00



Barnstable

Rt 132 **N-S** @ Cape Cod Mall Entrance

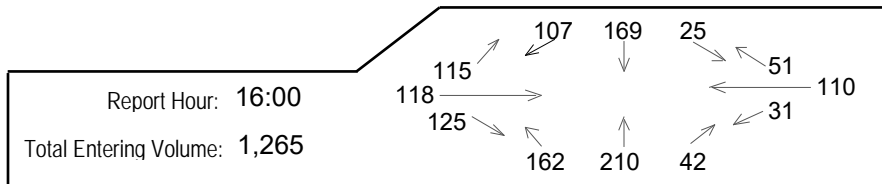
Site Code: **3743**
 Date/Time of Study: Tue 5/18/21 16:00 - 18:00
 Observed Peak Hour: 16:00



Barnstable

Craigville Beach Rd **E-W** @ South Main St

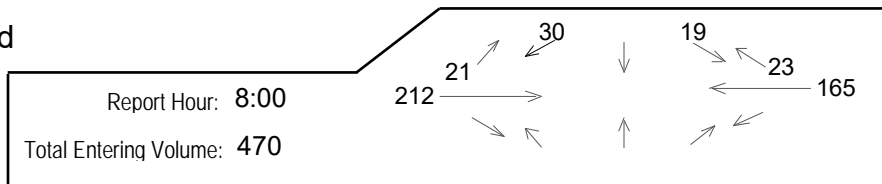
Site Code: **3139**
 Date/Time of Study: Tue 6/29/21 16:00 - 18:00
 Observed Peak Hour: 16:00



Barnstable

Craigville Beach Rd **E-W** @ Strawberry Hill Rd

Site Code: **3138**
 Date/Time of Study: Wed 6/30/21 7:00 - 9:00
 Observed Peak Hour: 8:00

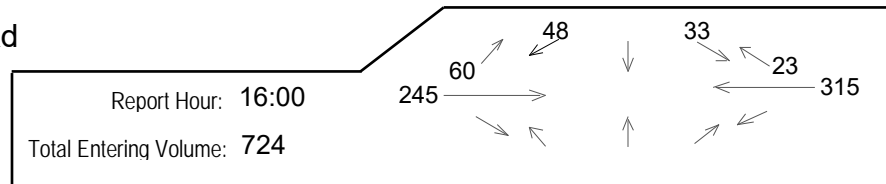


Barnstable Turning Movement Counts (2013-2022)



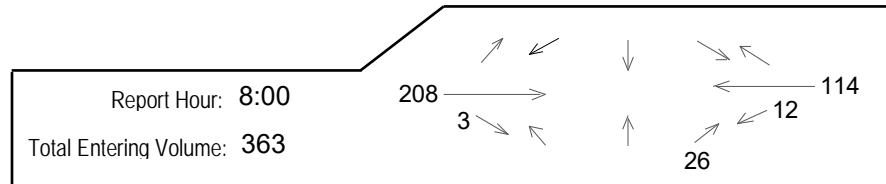
Barnstable Craigville Beach Rd **E-W** @ Strawberry Hill Rd

Site Code: **3138** Date/Time of Study: Tue 6/29/21 16:00 - 18:00 Observed Peak Hour: 16:00



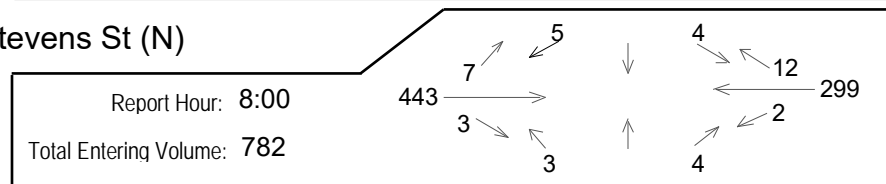
Barnstable Scudder Av **E-W** @ Greenwood Av

Site Code: **3141** Date/Time of Study: Wed 6/16/21 7:00 - 9:00 Observed Peak Hour: 8:00



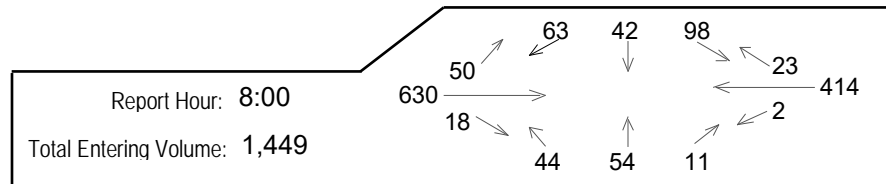
Barnstable Main St (Hyannis) & South St **E-W** @ Potter St (S) & Stevens St (N)

Site Code: **2922** Date/Time of Study: Thu 6/17/21 7:00 - 9:00 Observed Peak Hour: 7:00



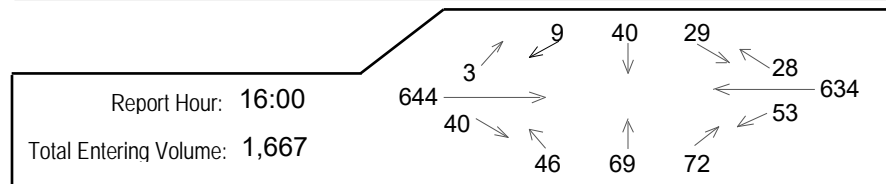
Barnstable W Main St **E-W** @ Pitchers Way

Site Code: **2923** Date/Time of Study: Tue 6/8/21 7:00 - 9:00 Observed Peak Hour: 8:00



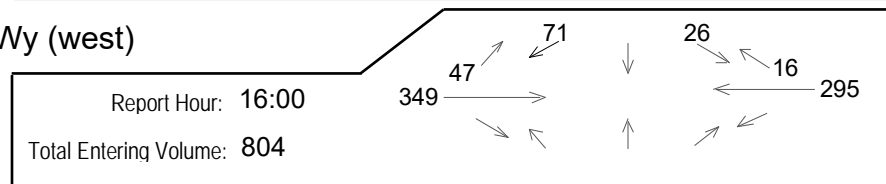
Barnstable W Main St **E-W** @ Pitchers Way

Site Code: **2923** Date/Time of Study: Thu 5/27/21 16:00 - 18:00 Observed Peak Hour: 16:00



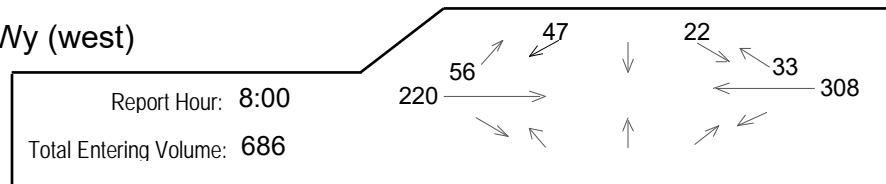
Barnstable Independence Dr **N-S** @ Communication Wy (west)

Site Code: **3140** Date/Time of Study: Thu 5/27/21 16:00 - 18:00 Observed Peak Hour: 16:00



Barnstable Independence Dr **N-S** @ Communication Wy (west)

Site Code: **3140** Date/Time of Study: Thu 6/3/21 7:00 - 9:00 Observed Peak Hour: 8:00

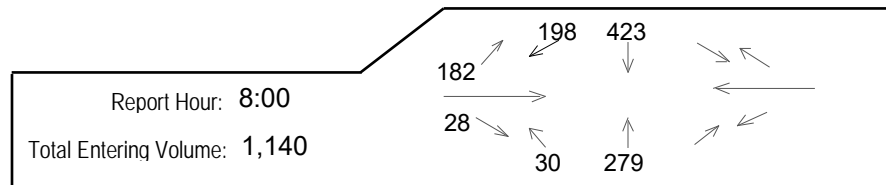


Barnstable Turning Movement Counts (2013-2022)



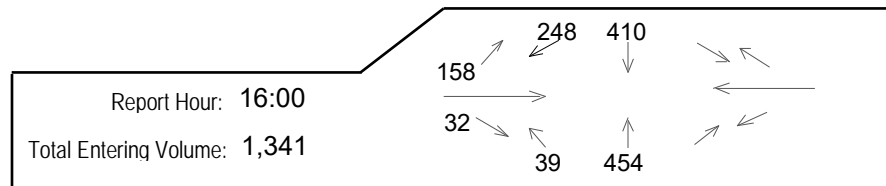
Barnstable Bearses Way **E-W** @ Pitchers Way

Site Code: **2736** Date/Time of Study: Tue 6/8/21 7:00 - 9:00 Observed Peak Hour: 8:00



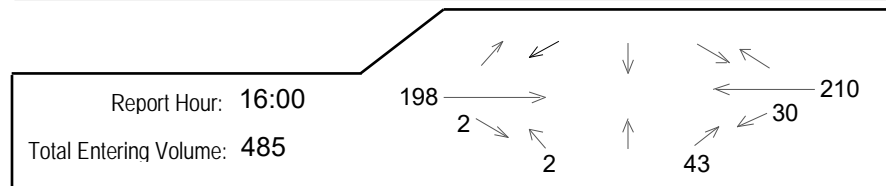
Barnstable Bearses Way **E-W** @ Pitchers Way

Site Code: **2736** Date/Time of Study: Tue 6/8/21 16:00 - 18:00 Observed Peak Hour: 16:00



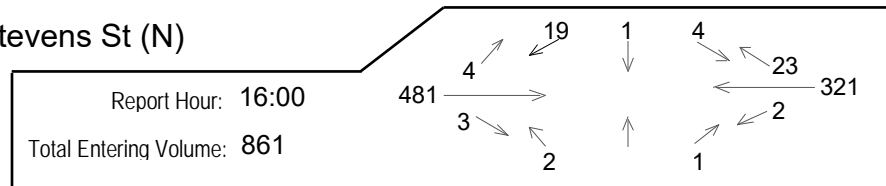
Barnstable Scudder Av **E-W** @ Greenwood Av

Site Code: **3141** Date/Time of Study: Thu 7/29/21 16:00 - 18:00 Observed Peak Hour: 16:00



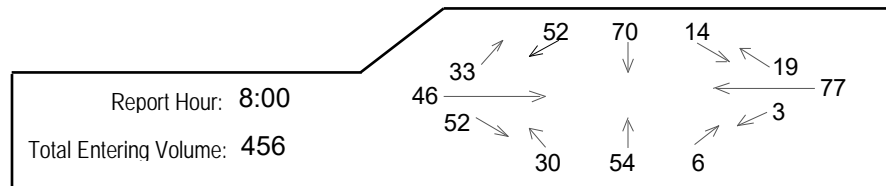
Barnstable Main St (Hyannis) & South St **E-W** @ Potter St (S) & Stevens St (N)

Site Code: **2922** Date/Time of Study: Wed 7/28/21 16:00 - 18:00 Observed Peak Hour: 17:00



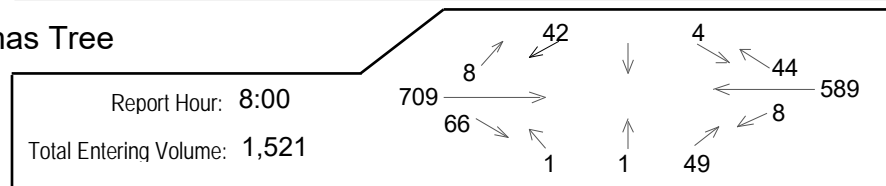
Barnstable Craigville Beach Rd **E-W** @ South Main St

Site Code: **3139** Date/Time of Study: Tue 8/24/21 7:00 - 9:00 Observed Peak Hour: 8:00



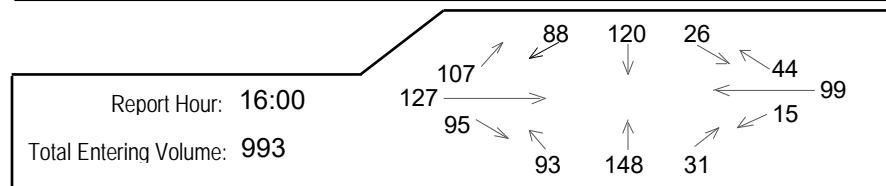
Barnstable Route 132 **N-S** @ Trader Joe's/X-mas Tree

Site Code: **3151** Date/Time of Study: Wed 6/1/22 7:00 - 9:00 Observed Peak Hour: 8:00



Barnstable Craigville Beach Rd **E-W** @ South Main St

Site Code: **3139** Date/Time of Study: Wed 6/22/22 16:00 - 18:00 Observed Peak Hour: 16:00



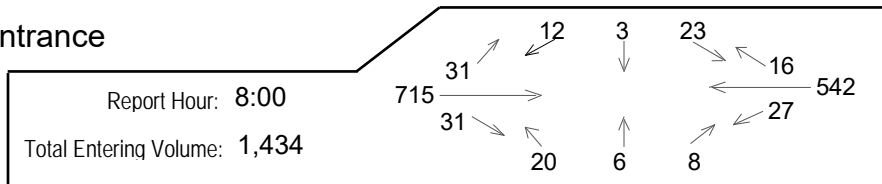
Barnstable Turning Movement Counts (2013-2022)



Barnstable

Rt 132 **N-S** @ Cape Cod Mall Entrance

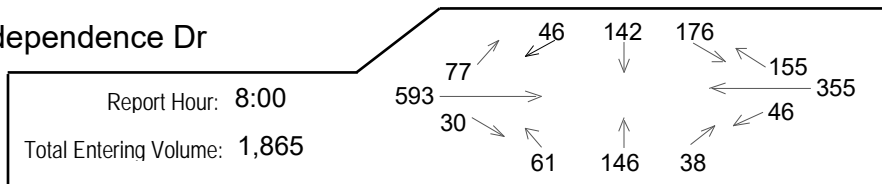
Site Code: **3743**
 Date/Time of Study: Wed 6/15/22 7:00 - 9:00
 Observed Peak Hour: 8:00



Barnstable

Rt 132 **N-S** @ Enterprise Rd/Independence Dr

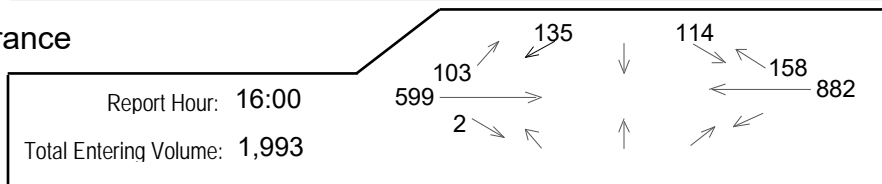
Site Code: **1268**
 Date/Time of Study: Tue 6/14/22 7:00 - 9:00
 Observed Peak Hour: 8:00



Barnstable

Rt 132 **N-S** @ Festival Mall Entrance

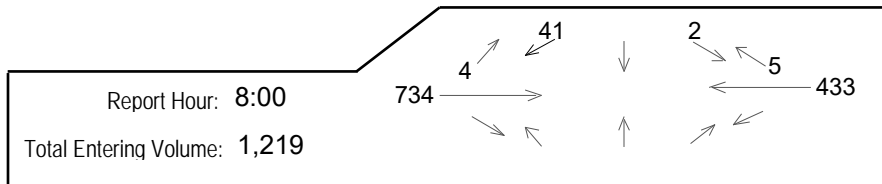
Site Code: **3744**
 Date/Time of Study: Wed 6/8/22 16:00 - 18:00
 Observed Peak Hour: 16:00



Barnstable

Route 132 **N-S** @ Whole Foods

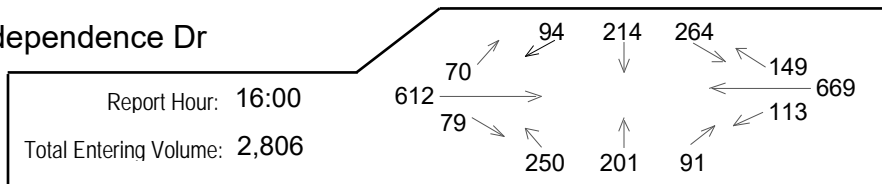
Site Code: **3152**
 Date/Time of Study: Wed 6/15/22 7:00 - 9:00
 Observed Peak Hour: 8:00



Barnstable

Rt 132 **N-S** @ Enterprise Rd/Independence Dr

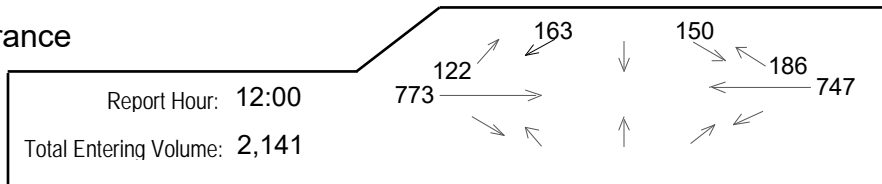
Site Code: **1268**
 Date/Time of Study: Mon 7/11/22 16:00 - 18:00
 Observed Peak Hour: 16:00



Barnstable

Rt 132 **N-S** @ Festival Mall Entrance

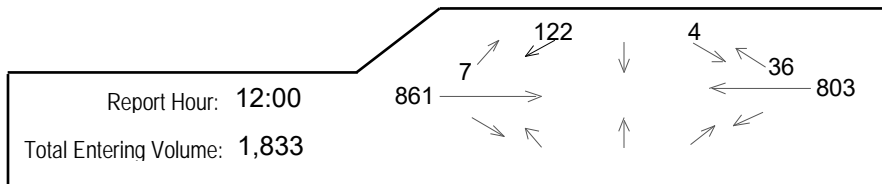
Site Code: **3744**
 Date/Time of Study: Sat 6/25/22 11:00 - 14:00
 Observed Peak Hour: 12:00



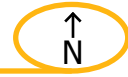
Barnstable

Route 132 **N-S** @ Whole Foods

Site Code: **3152**
 Date/Time of Study: Sat 6/25/22 11:00 - 14:00
 Observed Peak Hour: 12:00



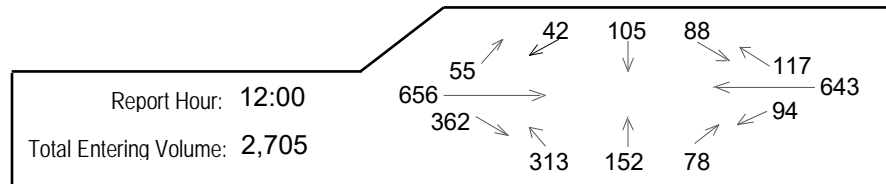
Barnstable Turning Movement Counts (2013-2022)



Barnstable

Rt 132 **N-S** @ Bearses Way

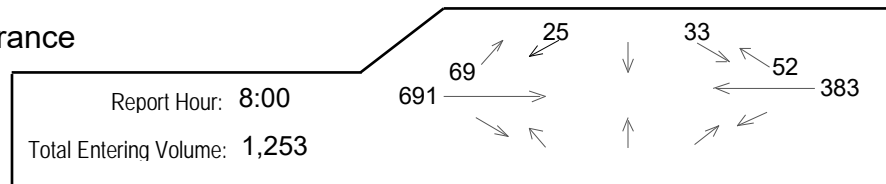
Site Code: **2728**
 Date/Time of Study: Sat 6/25/22 11:00 - 14:00
 Observed Peak Hour: 11:00



Barnstable

Rt 132 **N-S** @ Festival Mall Entrance

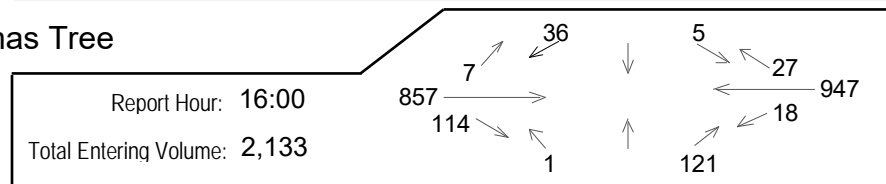
Site Code: **3744**
 Date/Time of Study: Tue 7/12/22 7:00 - 9:00
 Observed Peak Hour: 8:00



Barnstable

Route 132 **N-S** @ Trader Joe's/X-mas Tree

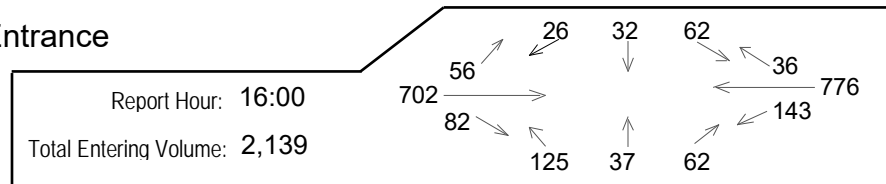
Site Code: **3151**
 Date/Time of Study: Wed 7/13/22 16:00 - 18:00
 Observed Peak Hour: 16:00



Barnstable

Rt 132 **N-S** @ Cape Cod Mall Entrance

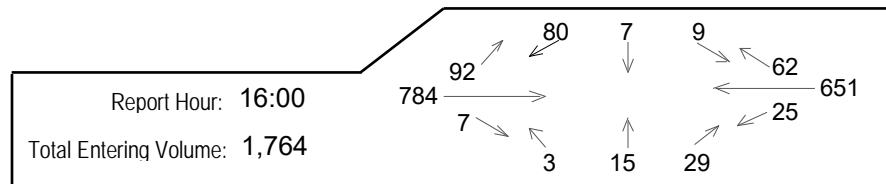
Site Code: **3743**
 Date/Time of Study: Wed 7/13/22 16:00 - 18:00
 Observed Peak Hour: 16:00



Barnstable

Rt 28 **E-W** @ Newtown Rd

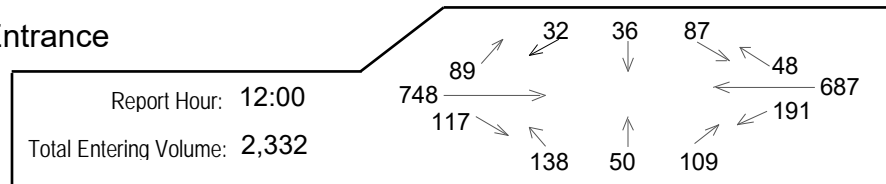
Site Code: **2960**
 Date/Time of Study: Wed 6/29/22 16:00 - 18:00
 Observed Peak Hour: 17:00



Barnstable

Rt 132 **N-S** @ Cape Cod Mall Entrance

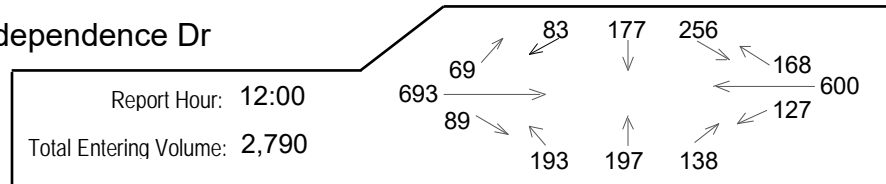
Site Code: **3743**
 Date/Time of Study: Sat 7/16/22 11:00 - 14:00
 Observed Peak Hour: 12:00



Barnstable

Rt 132 **N-S** @ Enterprise Rd/Independence Dr

Site Code: **1268**
 Date/Time of Study: Sat 7/16/22 11:00 - 14:00
 Observed Peak Hour: 12:00



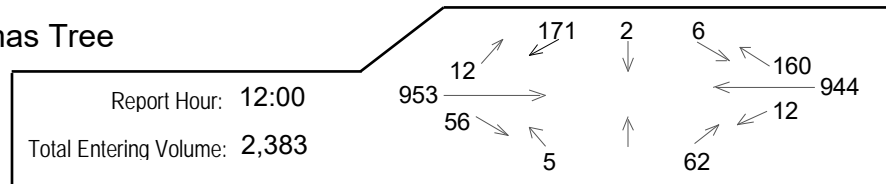
Barnstable Turning Movement Counts (2013-2022)



Barnstable

Route 132 **N-S** @ Trader Joe's/X-mas Tree

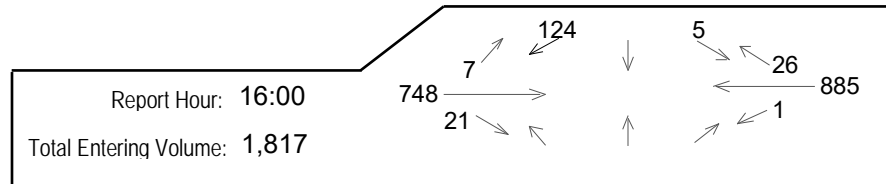
Site Code: **3151**
 Date/Time of Study: Sat 7/16/22 11:45 - 14:00
 Observed Peak Hour: 12:00



Barnstable

Route 132 **N-S** @ Whole Foods

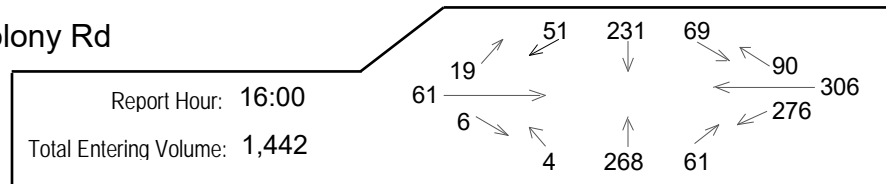
Site Code: **3152**
 Date/Time of Study: Wed 7/13/22 16:00 - 18:00
 Observed Peak Hour: 16:00



Barnstable

South St **N-S** @ Ocean St/Old Colony Rd

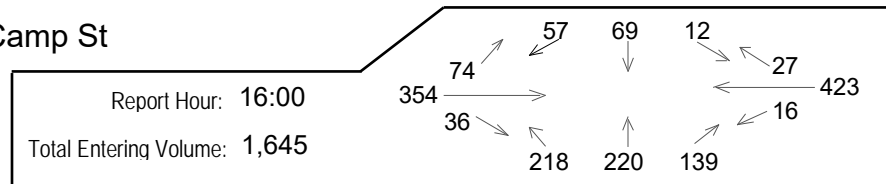
Site Code: **2893**
 Date/Time of Study: Wed 8/3/22 16:00 - 18:00
 Observed Peak Hour: 17:00



Barnstable

Main St (Hyannis) **E-W** @ Lewis Bay Rd / Camp St

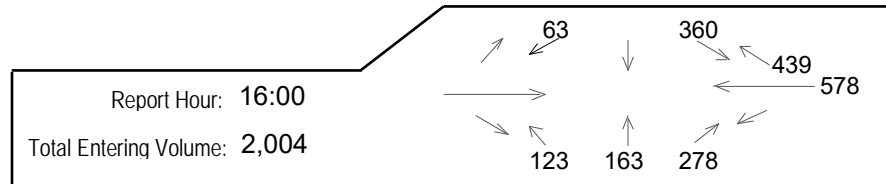
Site Code: **2862**
 Date/Time of Study: Tue 8/23/22 16:00 - 18:00
 Observed Peak Hour: 16:00



Barnstable

Main St (Hyannis) **E-W** @ Center St

Site Code: **2871**
 Date/Time of Study: Wed 8/24/22 16:00 - 18:00
 Observed Peak Hour: 16:00



Barnstable Bicycle & Pedestrian Counts (2013-2022)

BPSite#	2893	South St		@	Ocean St/Old Colony		
6/29/2015	7:00 AM	to	7:00 PM	% Helmet	Barnstable		
		Bicyclists	447		Walkers	3,765	"N" denotes not performed by CCC
		Skaters			Joggers		
		Other			Child In Carrier		
All Total	4,212				Wheelchairs		<input type="checkbox"/>

BPSite#	5244	Route 28		@	Pitchers Way		
7/1/2020	8:00 AM	to	5:00 PM	% Helmet	Barnstable		
	89	Bicyclists	57	31.6	Walkers	32	"N" denotes not performed by CCC
		Skaters			Joggers		
		Other			Child In Carrier		
All Total	89				Wheelchairs		<input type="checkbox"/>

BPSite#	5245	Main St (Hyannis)		W of	Ocean St		
7/6/2020	8:00 AM	to	5:00 PM	% Helmet	Barnstable		
EB	1,372	Bicyclists	119	20.2	Walkers	2,709	"N" denotes not performed by CCC
WB	1,456	Skaters			Joggers		
		Other			Child In Carrier		
All Total	2,828				Wheelchairs		<input type="checkbox"/>