



CAPE COD
COMMISSION

Appendix D: Turning Movement Counts

Cape Cod Commission Traffic Counting Report 2018
Counts Conducted 2009-2019





CAPE COD TURNING MOVEMENT COUNTS 2009-2019

The Cape Cod Commission (and its predecessor, the Cape Cod Planning & Economic Development Commission) has collected and maintained a database of turning movement counts from Cape Cod intersections since 1988. The database includes over 1,000 observations. This report includes counts collected from the period 2009-2019 including 80 surveys during 2019. Traffic data over three years old are generally considered out-of-date as an input to traffic analyses but are included in this appendix as an aid to generating historic trends. These data are being provided for comparison purposes at intersections that have been counted more than once during the ten-year period and for consistency with the data available in the main text of the Cape Cod Traffic Counting Report.

The following are descriptions of the items included in this appendix:

Town: listed in contiguous geographic order used in main report (e.g., Bourne to Provincetown).

Major Road Name “E-W” or “N-S” @ Minor Road Name: shows general direction of travel of the major road. The direction north is considered up on the turning movement diagrams.

Site Code: a 4-digit identification number, unique to each intersection.

Date/Time of Study: includes beginning and ending times for observations (24-hour format).

Observed Peak Hour: the beginning time (24-hour format) of the busiest 60-minute period within the Observation period.

Report Hour: for most observations, this is the time period from 4 pm to 5 pm (listed as “16:00”). 16:00 has been identified to be the general “peak hour” for Cape Cod. If the Observation period did not include this 60-minute period, a different Report Hour is indicated. For weekday morning counts, 8:00 am is identified as the Report Hour.

Total Entering Volume: the total number of vehicles entering the intersection during the Report Hour.



CAPE COD
COMMISSION

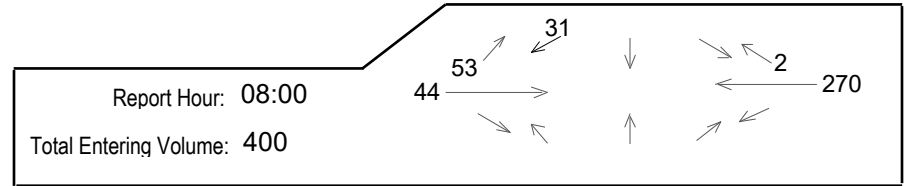
Diagrams of Traffic Volumes: These figures show the total number of vehicles for each turning movement during the Report Hour. In some cases, “Partial Data” may be indicated if certain approaches/movements were not observed. Use with caution.

Cape Cod Commission Turning Movement Counts



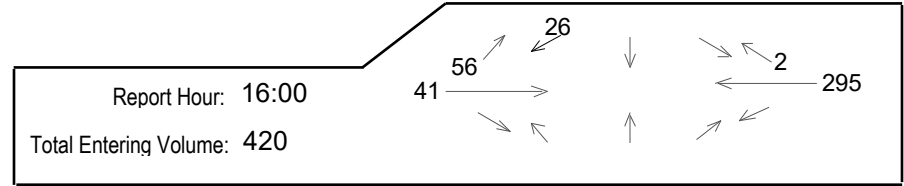
Bourne Cranberry Highway **E-W** @ Ben Abbey Rd

Site Code: **1006**
 Date/Time of Study: Thu 5/29/14 07:30 - 09:00
 Observed Peak Hour: 08:00



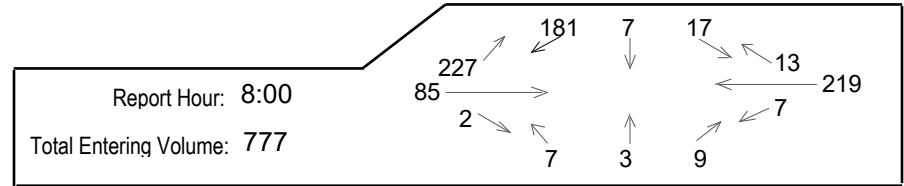
Bourne Cranberry Highway **E-W** @ Ben Abbey Rd

Site Code: **1006**
 Date/Time of Study: Tue 5/27/14 16:00 - 17:30
 Observed Peak Hour: 16:00



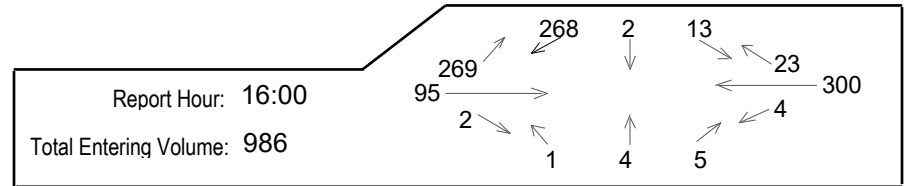
Bourne Cranberry Hwy (former Rt 6A) **E-W** @ Adams St

Site Code: **2399**
 Date/Time of Study: Wed 6/4/14 07:30 - 09:00
 Observed Peak Hour: 07:45



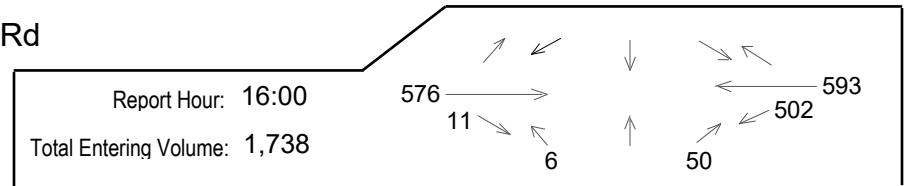
Bourne Cranberry Hwy (former Rt 6A) **E-W** @ Adams St

Site Code: **2399**
 Date/Time of Study: Tue 5/27/14 16:00 - 17:30
 Observed Peak Hour: 16:15



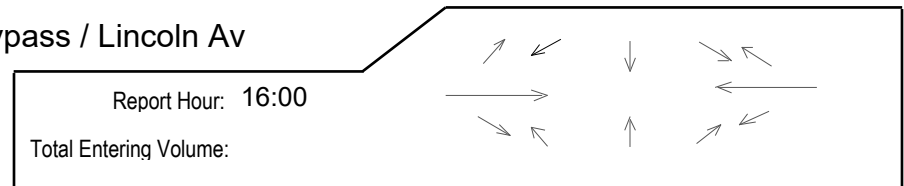
Bourne Cranberry Hwy (former Rt 6A) **E-W** @ Rt 6A Sandwich Rd

Site Code: **2401**
 Date/Time of Study: Thu 5/24/12 16:00 - 17:30
 Observed Peak Hour: 16:00



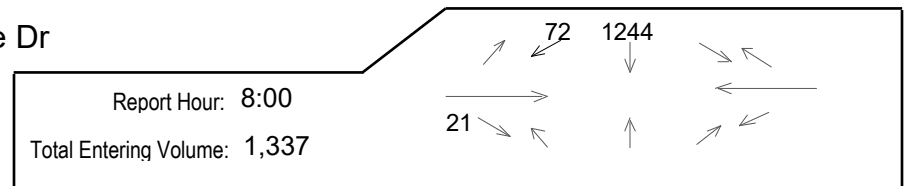
Bourne Memorial Circle **E-W** @ Main St / Rt 6 Bypass / Lincoln Av

Site Code: **3828**
 Date/Time of Study: Tue 8/10/10 16:00 - 17:00
 Observed Peak Hour: 16:00



Bourne Rt 28 **N-S** @ Jonathan Bourne Dr

Site Code: **3858**
 Date/Time of Study: Mon 3/24/14 8:00 - 9:00
 Observed Peak Hour: 8:00



Cape Cod Commission Turning Movement Counts



Bourne Rt 28 **N-S** @ Jonathan Bourne Dr

Site Code: **3858** Date/Time of Study: Mon 3/24/14 16:00 - 17:00 Observed Peak Hour: 16:00

Report Hour: 16:00
Total Entering Volume: 1,310

Bourne Rt 28 **N-S** @ Portside Dr

Site Code: **3859** Date/Time of Study: Mon 3/24/14 8:00 - 9:00 Observed Peak Hour: 8:00

Report Hour: 8:00
Total Entering Volume: 1,225

Bourne Rt 6 Scenic **E-W** @ Bourne Scenic Park/ Nightingale Pond Rd

Site Code: **1002** Date/Time of Study: Thu 6/28/12 16:00 - 18:00 Observed Peak Hour: 17:00

Report Hour: 16:00
Total Entering Volume: 2,720

Bourne Rt 6&28 **E-W** @ Academy Dr

Site Code: **2458** Date/Time of Study: Tue 12/9/14 7:00 - 9:00 Observed Peak Hour: 7:00

Report Hour: 8:00
Total Entering Volume: 649

Bourne Rt 6&28 **E-W** @ Academy Dr

Site Code: **2458** Date/Time of Study: Tue 12/9/14 16:00 - 17:30 Observed Peak Hour: 16:00

Report Hour: 16:00
Total Entering Volume: 857

Bourne Rt 6&28 (Main St) **E-W** @ St. Margarets St

Site Code: **2251** Date/Time of Study: Thu 8/7/14 7:00 - 9:00 Observed Peak Hour: 8:00

Report Hour: 8:00
Total Entering Volume: 919

Bourne Rt 6&28 (Main St) **E-W** @ St. Margarets St

Site Code: **2251** Date/Time of Study: Thu 8/7/14 16:00 - 17:30 Observed Peak Hour: 16:00

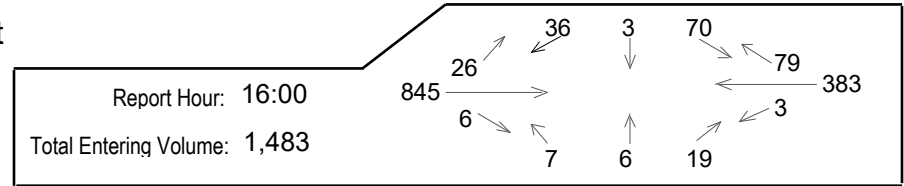
Report Hour: 16:00
Total Entering Volume: 1,099

Cape Cod Commission Turning Movement Counts



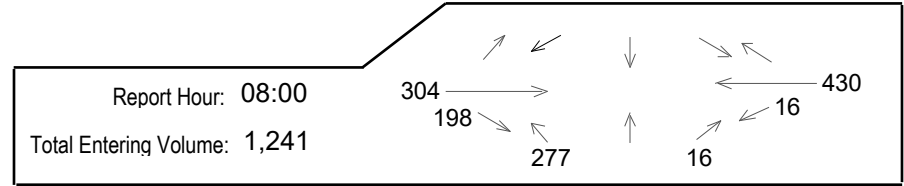
Bourne Rt 6&28 (Main St) **E-W** @ St. Margarets St

Site Code: **2251**
 Date/Time of Study: Fri 8/6/10 16:00 - 17:30
 Observed Peak Hour: 16:15



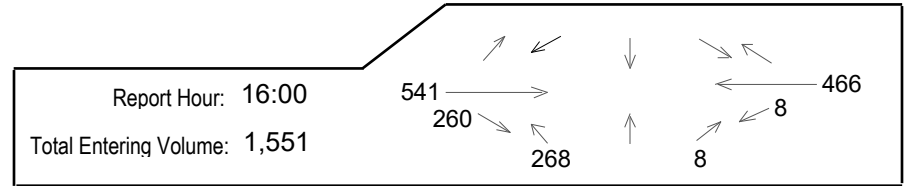
Bourne Sandwich Rd **E-W** @ Adams St

Site Code: **2396**
 Date/Time of Study: Wed 6/4/14 07:30 - 09:00
 Observed Peak Hour: 08:00



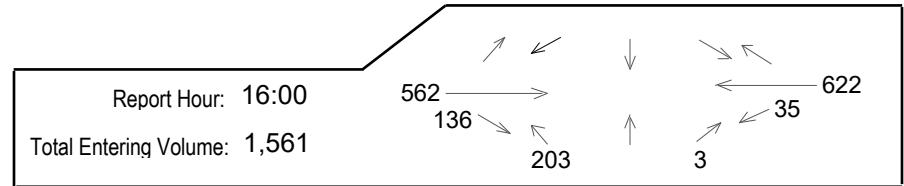
Bourne Sandwich Rd **E-W** @ Adams St

Site Code: **2396**
 Date/Time of Study: Thu 5/29/14 16:00 - 17:30
 Observed Peak Hour: 16:30



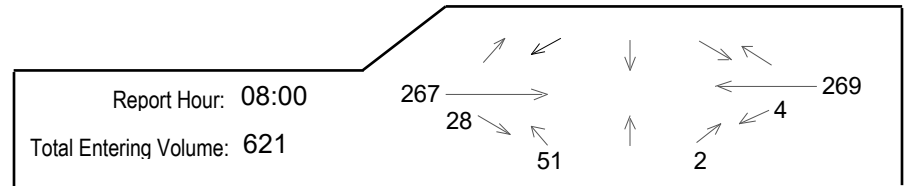
Bourne Sandwich Rd **E-W** @ Adams St

Site Code: **2396**
 Date/Time of Study: Thu 5/24/12 16:00 - 17:30
 Observed Peak Hour: 16:00



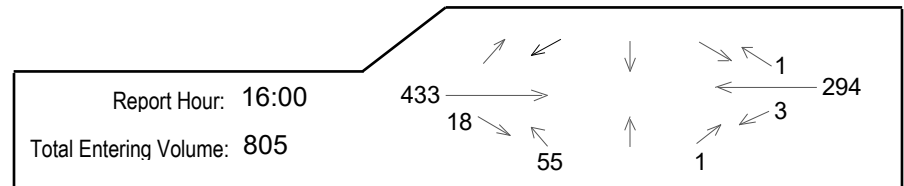
Bourne Sandwich Rd **E-W** @ Ben Abbey Rd

Site Code: **1001**
 Date/Time of Study: Thu 5/29/14 07:30 - 09:00
 Observed Peak Hour: 07:45



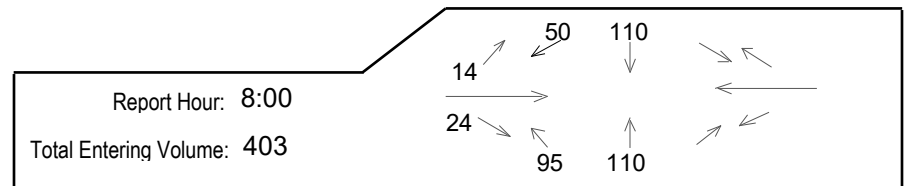
Bourne Sandwich Rd **E-W** @ Ben Abbey Rd

Site Code: **1001**
 Date/Time of Study: Tue 5/27/14 16:00 - 17:30
 Observed Peak Hour: 16:00



Sandwich Chase Rd **N-S** @ Rt 6 EB Ramps

Site Code: **3095**
 Date/Time of Study: Wed 5/24/17 7:00 - 9:00
 Observed Peak Hour: 7:00



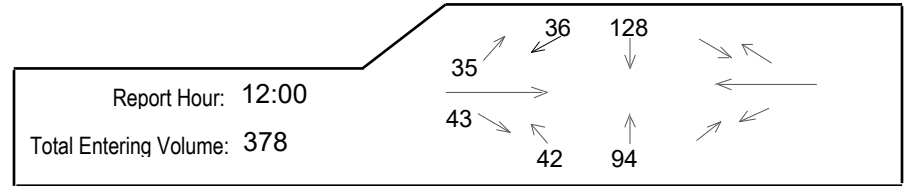
Cape Cod Commission Turning Movement Counts



Sandwich

Chase Rd **N-S** @ Rt 6 EB Ramps

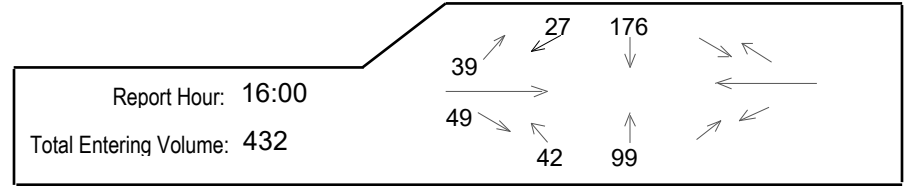
Site Code: **3095**
 Date/Time of Study: Sat 5/20/17 11:00 - 14:00
 Observed Peak Hour: 11:00



Sandwich

Chase Rd **N-S** @ Rt 6 EB Ramps

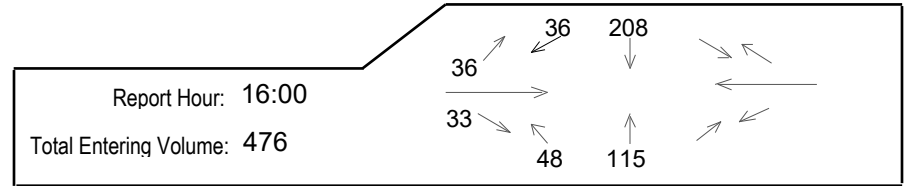
Site Code: **3095**
 Date/Time of Study: Wed 5/31/17 16:00 - 18:00
 Observed Peak Hour: 16:30



Sandwich

Chase Rd **N-S** @ Rt 6 EB Ramps

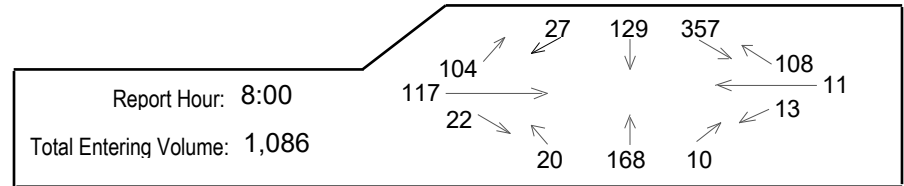
Site Code: **3095**
 Date/Time of Study: Mon 8/15/16 16:00 - 17:30
 Observed Peak Hour: 16:15



Sandwich

Chase Rd **N-S** @ Service Rd

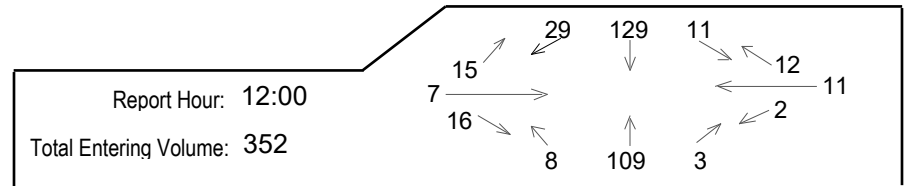
Site Code: **3096**
 Date/Time of Study: Tue 5/23/17 7:00 - 9:00
 Observed Peak Hour: 8:00



Sandwich

Chase Rd **N-S** @ Service Rd

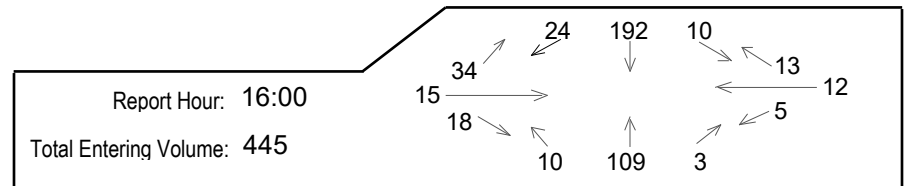
Site Code: **3096**
 Date/Time of Study: Sat 5/20/17 11:00 - 14:00
 Observed Peak Hour: 13:00



Sandwich

Chase Rd **N-S** @ Service Rd

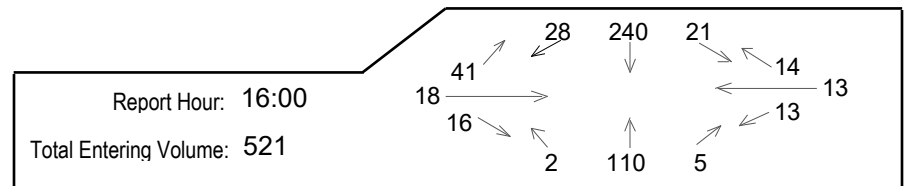
Site Code: **3096**
 Date/Time of Study: Tue 5/23/17 16:00 - 18:00
 Observed Peak Hour: 16:45



Sandwich

Chase Rd **N-S** @ Service Rd

Site Code: **3096**
 Date/Time of Study: Thu 6/16/16 16:00 - 17:30
 Observed Peak Hour: 16:30



Cape Cod Commission Turning Movement Counts

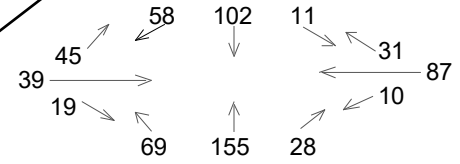


Sandwich

Cotuit Rd **N-S** @ South Sandwich / Harlow Rd

Site Code: **2776**
 Date/Time of Study: Thu 6/11/09 7:00 - 9:00
 Observed Peak Hour: 7:30

Report Hour: 8:00
 Total Entering Volume: 654

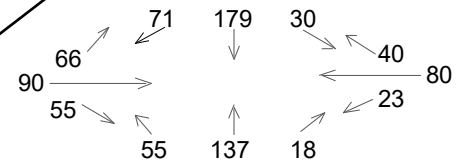


Sandwich

Cotuit Rd **N-S** @ South Sandwich / Harlow Rd

Site Code: **2776**
 Date/Time of Study: Tue 6/9/09 16:00 - 17:30
 Observed Peak Hour: 16:30

Report Hour: 16:00
 Total Entering Volume: 844

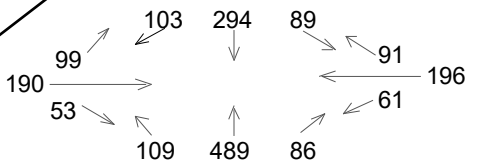


Sandwich

Quaker Meetinghouse Rd **N-S** @ Cotuit Rd

Site Code: **2594**
 Date/Time of Study: Thu 7/11/19 7:00 - 9:00
 Observed Peak Hour: 8:00

Report Hour: 8:00
 Total Entering Volume: 1,860

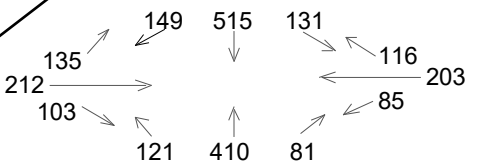


Sandwich

Quaker Meetinghouse Rd **N-S** @ Cotuit Rd

Site Code: **2594**
 Date/Time of Study: Thu 7/11/19 16:00 - 18:00
 Observed Peak Hour: 16:45

Report Hour: 16:00
 Total Entering Volume: 2,261

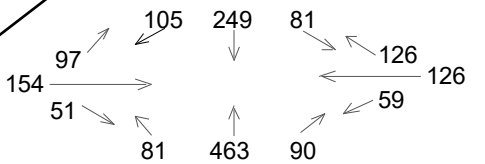


Sandwich

Quaker Meetinghouse Rd **N-S** @ Cotuit Rd

Site Code: **2594**
 Date/Time of Study: Thu 8/6/15 7:30 - 9:00
 Observed Peak Hour: 7:45

Report Hour: 8:00
 Total Entering Volume: 1,682

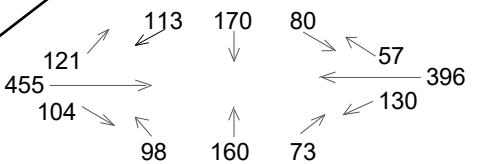


Sandwich

Quaker Meetinghouse Rd **N-S** @ Cotuit Rd

Site Code: **2594**
 Date/Time of Study: Thu 8/6/15 16:00 - 17:30
 Observed Peak Hour: 16:30

Report Hour: 16:00
 Total Entering Volume: 1,957

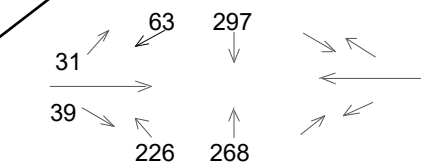


Sandwich

Quaker Meetinghouse Rd **N-S** @ Rt 6 Ramp EB

Site Code: **2501**
 Date/Time of Study: Wed 5/31/17 7:00 - 9:00
 Observed Peak Hour: 7:00

Report Hour: 8:00
 Total Entering Volume: 924

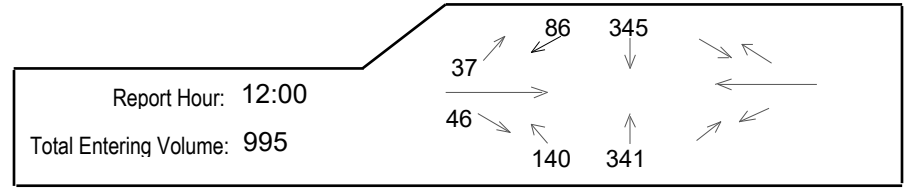


Cape Cod Commission Turning Movement Counts



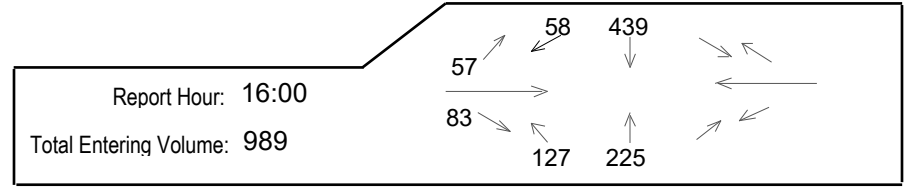
Sandwich Quaker Meetinghouse Rd **N-S** @ Rt 6 Ramp EB

Site Code: **2501**
 Date/Time of Study: Sat 6/3/17 11:00 - 14:00
 Observed Peak Hour: 12:45



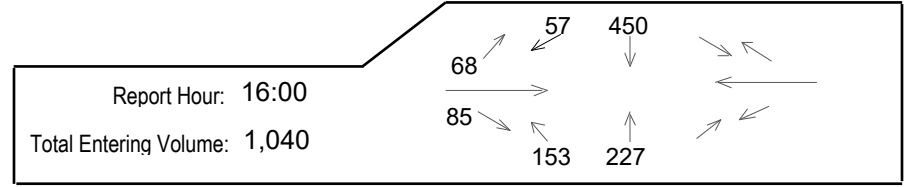
Sandwich Quaker Meetinghouse Rd **N-S** @ Rt 6 Ramp EB

Site Code: **2501**
 Date/Time of Study: Wed 5/31/17 16:00 - 18:00
 Observed Peak Hour: 16:30



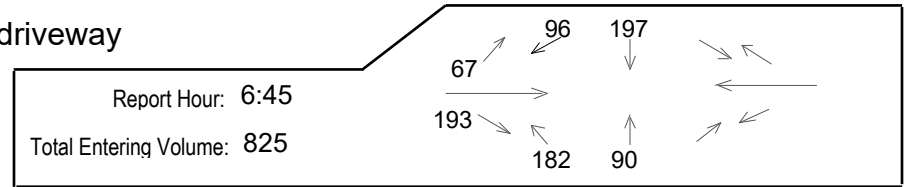
Sandwich Quaker Meetinghouse Rd **N-S** @ Rt 6 Ramp EB

Site Code: **2501**
 Date/Time of Study: Tue 6/14/16 16:00 - 17:30
 Observed Peak Hour: 16:00



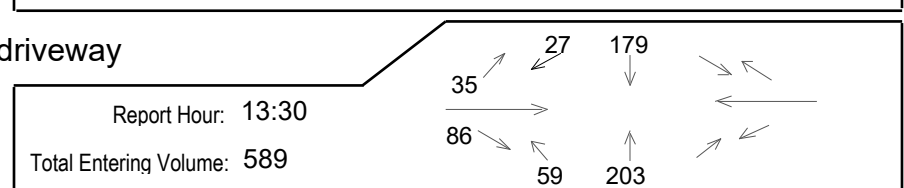
Sandwich Quaker Meetinghouse Rd **N-S** @ Sandwich HS N driveway

Site Code: **3124**
 Date/Time of Study: Thu 1/3/19 6:45 - 7:45
 Observed Peak Hour: 6:45



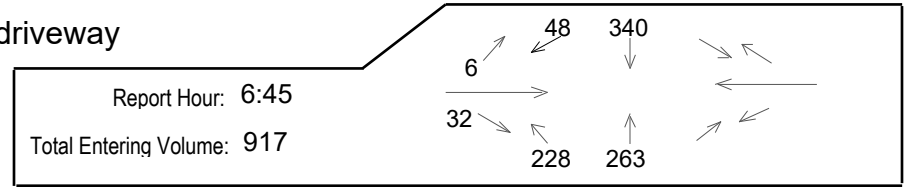
Sandwich Quaker Meetinghouse Rd **N-S** @ Sandwich HS N driveway

Site Code: **3124**
 Date/Time of Study: Thu 1/3/19 13:30 - 14:30
 Observed Peak Hour: 13:30



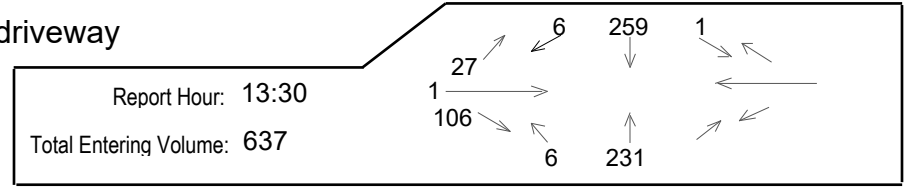
Sandwich Quaker Meetinghouse Rd @ Sandwich HS S driveway

Site Code: **3125**
 Date/Time of Study: Thu 1/3/19 6:45 - 7:45
 Observed Peak Hour: 6:45



Sandwich Quaker Meetinghouse Rd @ Sandwich HS S driveway

Site Code: **3125**
 Date/Time of Study: Thu 1/3/19 13:30 - 14:30
 Observed Peak Hour: 13:30

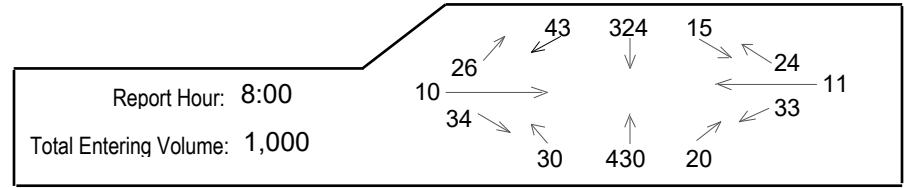


Cape Cod Commission Turning Movement Counts



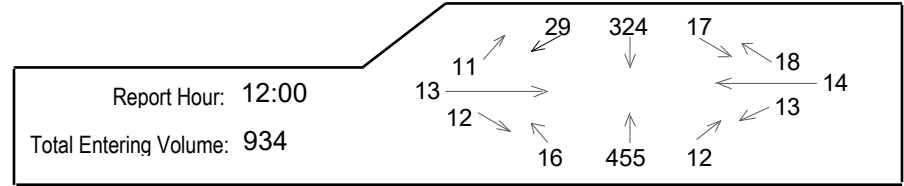
Sandwich Quaker Meetinghouse Rd **N-S** @ Service Rd

Site Code: **3094**
 Date/Time of Study: Thu 5/25/17 7:00 - 9:00
 Observed Peak Hour: 7:00



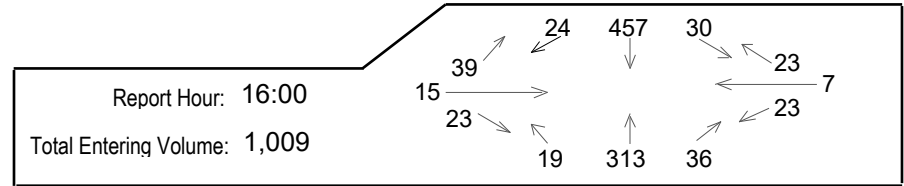
Sandwich Quaker Meetinghouse Rd **N-S** @ Service Rd

Site Code: **3094**
 Date/Time of Study: Sat 6/3/17 11:00 - 14:00
 Observed Peak Hour: 12:45



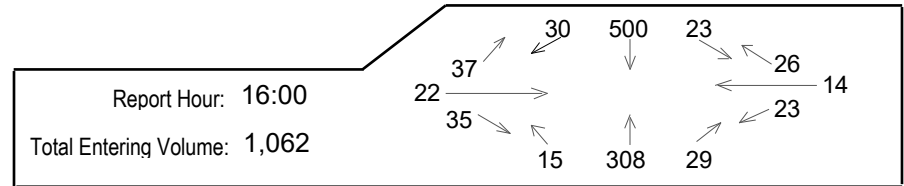
Sandwich Quaker Meetinghouse Rd **N-S** @ Service Rd

Site Code: **3094**
 Date/Time of Study: Thu 5/25/17 16:00 - 18:00
 Observed Peak Hour: 16:00



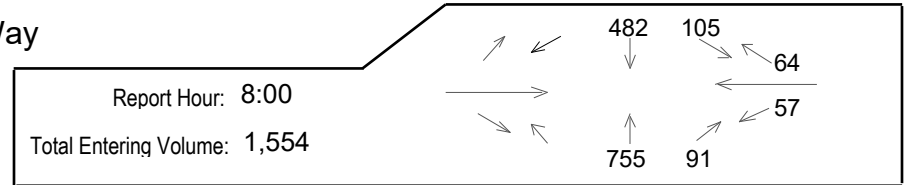
Sandwich Quaker Meetinghouse Rd **N-S** @ Service Rd

Site Code: **3094**
 Date/Time of Study: Thu 6/16/16 16:00 - 17:30
 Observed Peak Hour: 16:30



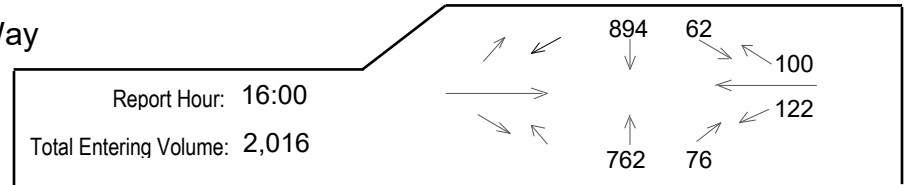
Sandwich Rt 130 **N-S** @ Jan Sebastian Way

Site Code: **1265**
 Date/Time of Study: Wed 4/9/14 8:00 - 9:00
 Observed Peak Hour: 8:00



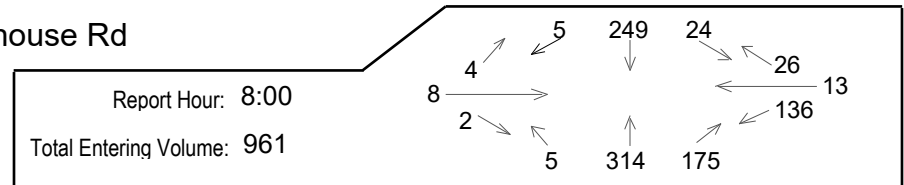
Sandwich Rt 130 **N-S** @ Jan Sebastian Way

Site Code: **1265**
 Date/Time of Study: Wed 7/9/14 16:00 - 17:30
 Observed Peak Hour: 16:30



Sandwich Rt 130 **N-S** @ Quaker Meetinghouse Rd

Site Code: **2614**
 Date/Time of Study: Thu 6/20/19 7:00 - 9:00
 Observed Peak Hour: 8:00



Cape Cod Commission Turning Movement Counts



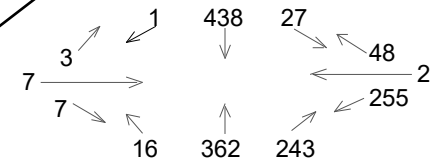
Sandwich

Site Code: **2614**
 Date/Time of Study: Thu 6/20/19 16:00 - 18:00

Rt 130 **N-S** @ Quaker Meetinghouse Rd

Observed Peak Hour: 16:00

Report Hour: 16:00
 Total Entering Volume: 1,409



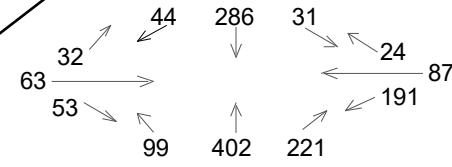
Sandwich

Site Code: **2614**
 Date/Time of Study: Wed 6/26/13 7:00 - 9:00

Rt 130 **N-S** @ Quaker Meetinghouse Rd

Observed Peak Hour: 8:00

Report Hour: 8:00
 Total Entering Volume: 1,533



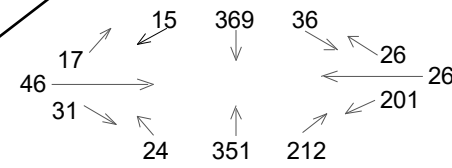
Sandwich

Site Code: **2614**
 Date/Time of Study: Mon 6/24/13 14:00 - 16:00

Rt 130 **N-S** @ Quaker Meetinghouse Rd

Observed Peak Hour: 15:00

Report Hour: 15:00
 Total Entering Volume: 1,354



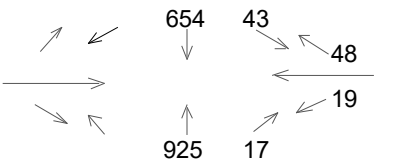
Sandwich

Site Code: **1235**
 Date/Time of Study: Wed 5/31/17 7:00 - 9:00

Rt 130 **N-S** @ Service Rd

Observed Peak Hour: 8:00

Report Hour: 8:00
 Total Entering Volume: 1,706



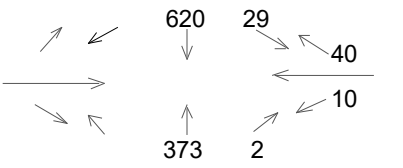
Sandwich

Site Code: **1235**
 Date/Time of Study: Sat 6/3/17 11:00 - 14:00

Rt 130 **N-S** @ Service Rd

Observed Peak Hour: 13:00

Report Hour: 12:00
 Total Entering Volume: 1,074



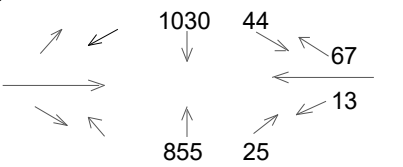
Sandwich

Site Code: **1235**
 Date/Time of Study: Wed 5/24/17 16:00 - 18:00

Rt 130 **N-S** @ Service Rd

Observed Peak Hour: 16:30

Report Hour: 16:00
 Total Entering Volume: 2,034



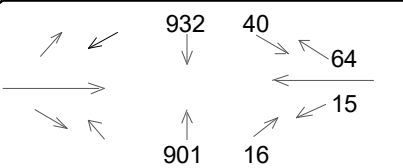
Sandwich

Site Code: **1235**
 Date/Time of Study: Tue 6/14/16 16:00 - 17:30

Rt 130 **N-S** @ Service Rd

Observed Peak Hour: 16:30

Report Hour: 16:00
 Total Entering Volume: 1,968



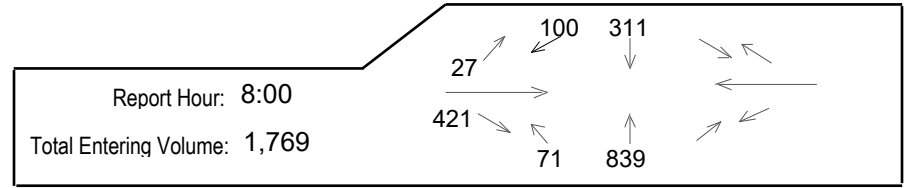
Cape Cod Commission Turning Movement Counts



Sandwich

Rt 6 EB Ramp **E-W** @ Rt 130

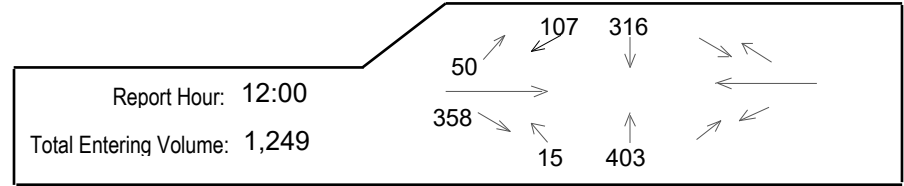
Site Code: **3751**
 Date/Time of Study: Wed 5/24/17 7:00 - 9:00
 Observed Peak Hour: 7:30



Sandwich

Rt 6 EB Ramp **E-W** @ Rt 130

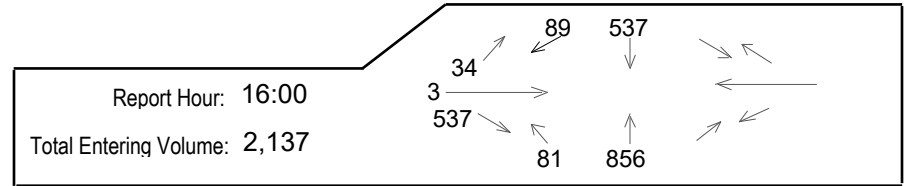
Site Code: **3751**
 Date/Time of Study: Sat 6/3/17 11:00 - 14:00
 Observed Peak Hour: 11:00



Sandwich

Rt 6 EB Ramp **E-W** @ Rt 130

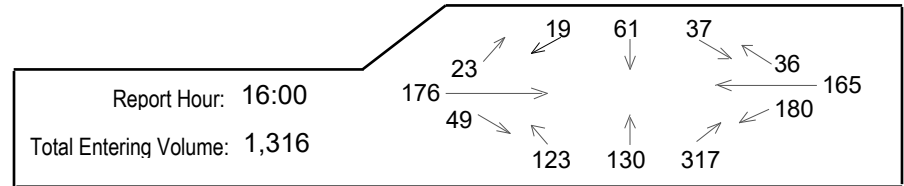
Site Code: **3751**
 Date/Time of Study: Wed 5/24/17 16:00 - 18:00
 Observed Peak Hour: 16:30



Falmouth

Brick Kiln Rd **E-W** @ Gifford St

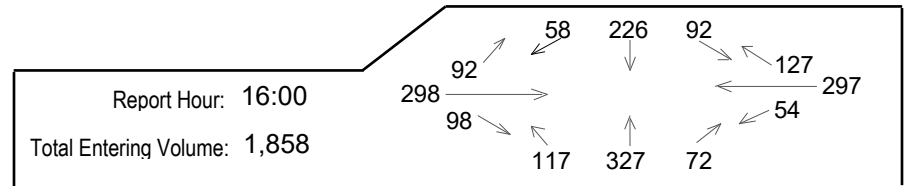
Site Code: **3036**
 Date/Time of Study: Mon 6/4/12 16:00 - 17:30
 Observed Peak Hour: 16:00



Falmouth

Jones Rd **E-W** @ Gifford St

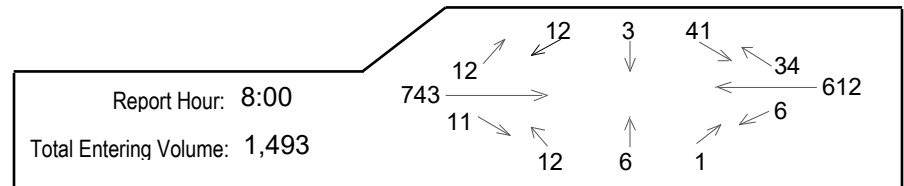
Site Code: **3061**
 Date/Time of Study: Wed 7/29/15 16:00 - 17:30
 Observed Peak Hour: 16:15



Falmouth

Rt 151 **E-W** @ Currier Rd

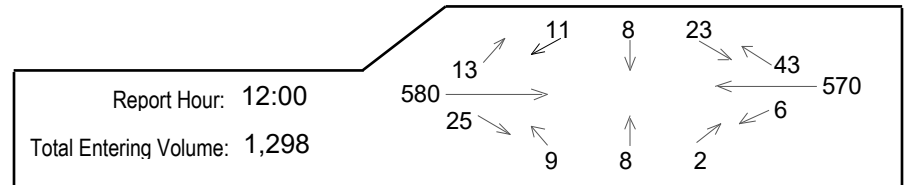
Site Code: **3757**
 Date/Time of Study: Tue 10/29/19 7:00 - 9:00
 Observed Peak Hour: 8:00



Falmouth

Rt 151 **E-W** @ Currier Rd

Site Code: **3757**
 Date/Time of Study: Fri 11/1/19 11:00 - 13:00
 Observed Peak Hour: 12:00



Cape Cod Commission Turning Movement Counts

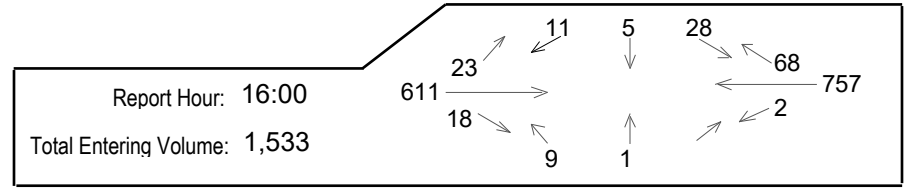


Falmouth

Site Code: **3757**
 Date/Time of Study: Tue 11/5/19 16:00 - 18:00

Rt 151 **E-W** @ Carrier Rd

Observed Peak Hour: 16:00

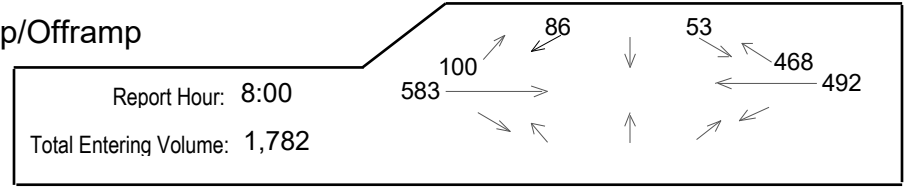


Falmouth

Site Code: **3875**
 Date/Time of Study: Mon 6/22/15 7:00 - 9:00

Rt 151 **E-W** @ Rt 28 NB Onramp/Offramp

Observed Peak Hour: 8:00

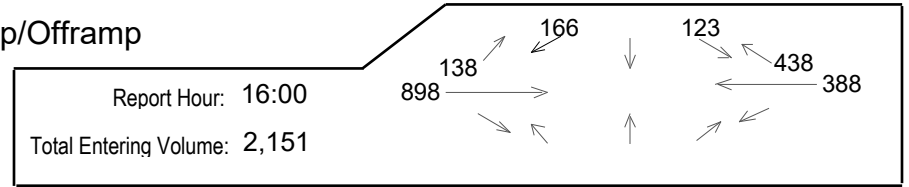


Falmouth

Site Code: **3875**
 Date/Time of Study: Thu 6/18/15 16:00 - 18:00

Rt 151 **E-W** @ Rt 28 NB Onramp/Offramp

Observed Peak Hour: 16:30

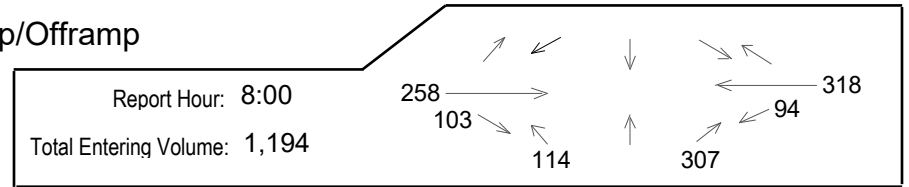


Falmouth

Site Code: **3876**
 Date/Time of Study: Mon 6/22/15 7:00 - 9:00

Rt 151 **E-W** @ Rt 28 SB Onramp/Offramp

Observed Peak Hour: 7:15

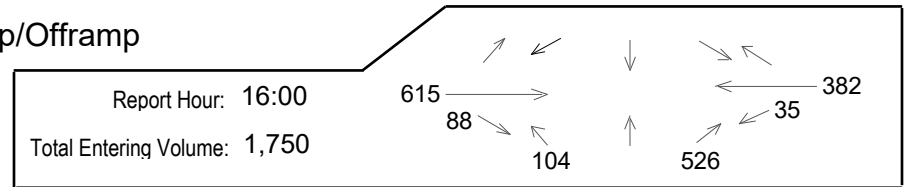


Falmouth

Site Code: **3876**
 Date/Time of Study: Thu 6/18/15 16:00 - 18:00

Rt 151 **E-W** @ Rt 28 SB Onramp/Offramp

Observed Peak Hour: 16:30

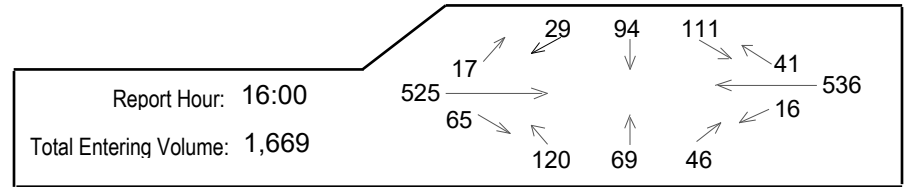


Falmouth

Site Code: **3044**
 Date/Time of Study: Wed 6/17/09 16:00 - 17:30

Rt 28 **E-W** @ Davisville Rd

Observed Peak Hour: 16:30

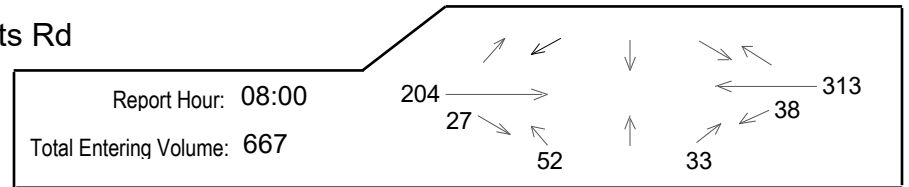


Falmouth

Site Code: **3065**
 Date/Time of Study: Thu 6/12/14 07:00 - 09:00

Rt 28 **E-W** @ Falmouth Heights Rd

Observed Peak Hour: 07:00



Cape Cod Commission Turning Movement Counts

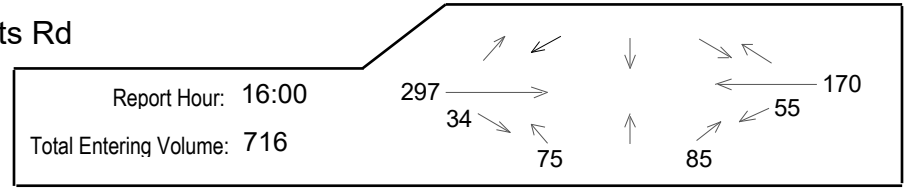


Falmouth

Site Code: **3065**
 Date/Time of Study: Thu 6/12/14 15:00 - 18:00

Rt 28 **E-W** @ Falmouth Heights Rd

Observed Peak Hour: 15:00

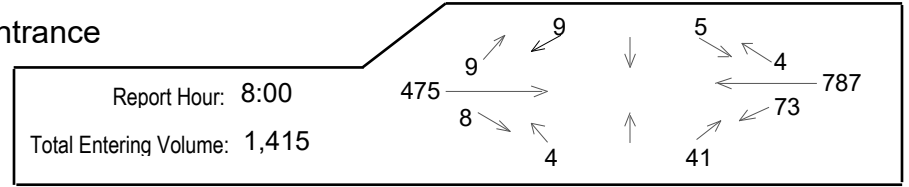


Falmouth

Site Code: **3873**
 Date/Time of Study: Tue 8/18/15 7:30 - 9:00

Rt 28 **E-W** @ Falmouth Mall Entrance

Observed Peak Hour: 8:00

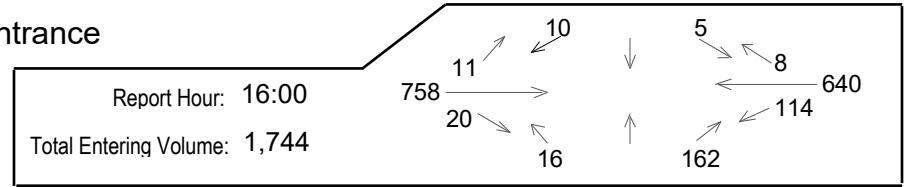


Falmouth

Site Code: **3873**
 Date/Time of Study: Wed 8/12/15 16:00 - 17:30

Rt 28 **E-W** @ Falmouth Mall Entrance

Observed Peak Hour: 16:30

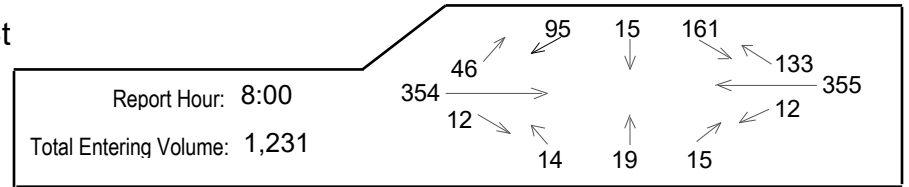


Falmouth

Site Code: **3878**
 Date/Time of Study: Tue 8/4/15 7:00 - 9:00

Rt 28 **E-W** @ Gifford St/King St

Observed Peak Hour: 8:00

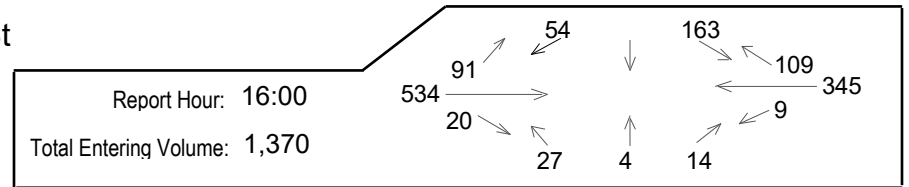


Falmouth

Site Code: **3878**
 Date/Time of Study: Thu 8/21/14 15:00 - 18:00

Rt 28 **E-W** @ Gifford St/King St

Observed Peak Hour: 15:00

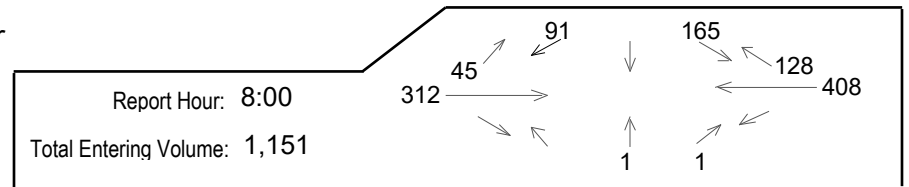


Falmouth

Site Code: **3720**
 Date/Time of Study: Tue 8/26/14 7:00 - 9:00

Rt 28 **E-W** @ Gifford St/Site Dr

Observed Peak Hour: 8:00

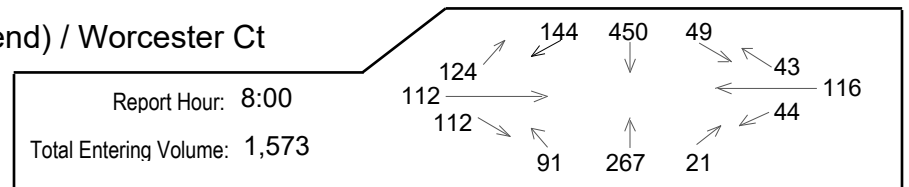


Falmouth

Site Code: **3059**
 Date/Time of Study: Wed 8/14/19 7:00 - 9:00

Rt 28 **E-W** @ Jones Rd (east end) / Worcester Ct

Observed Peak Hour: 8:00



Cape Cod Commission Turning Movement Counts



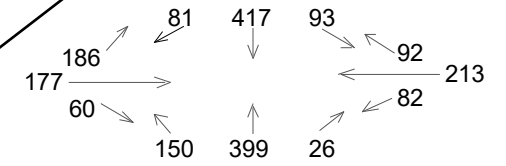
Falmouth

Site Code: **3059**
 Date/Time of Study: Tue 6/11/19 15:00 - 18:00

Rt 28 **E-W** @ Jones Rd (east end) / Worcester Ct

Observed Peak Hour: 16:00

Report Hour: 16:00
 Total Entering Volume: 1,976



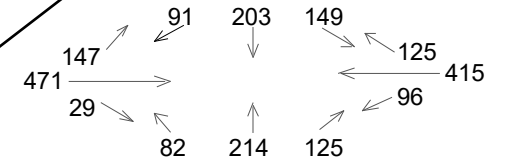
Falmouth

Site Code: **3059**
 Date/Time of Study: Mon 6/15/09 16:00 - 17:30

Rt 28 **E-W** @ Jones Rd (east end) / Worcester Ct

Observed Peak Hour: 16:00

Report Hour: 16:00
 Total Entering Volume: 2,147



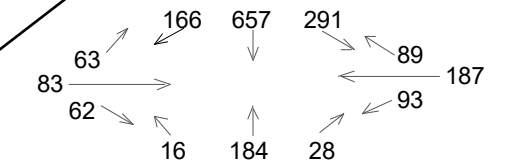
Falmouth

Site Code: **3057**
 Date/Time of Study: Tue 8/5/14 7:00 - 9:00

Rt 28 **N-S** @ Jones Rd (west end) / Ter Heun

Observed Peak Hour: 8:00

Report Hour: 8:00
 Total Entering Volume: 1,919



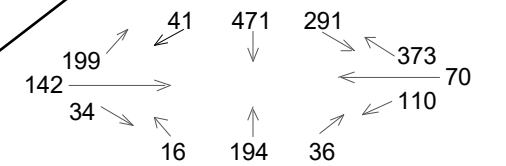
Falmouth

Site Code: **3057**
 Date/Time of Study: Tue 7/22/14 15:00 - 18:00

Rt 28 **N-S** @ Jones Rd (west end) / Ter Heun

Observed Peak Hour: 15:30

Report Hour: 16:00
 Total Entering Volume: 1,977



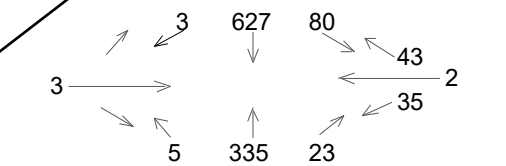
Falmouth

Site Code: **3064**
 Date/Time of Study: Wed 8/13/14 7:00 - 9:00

Rt 28 **N-S** @ Katherine Lee Bates Rd

Observed Peak Hour: 8:00

Report Hour: 8:00
 Total Entering Volume: 1,156



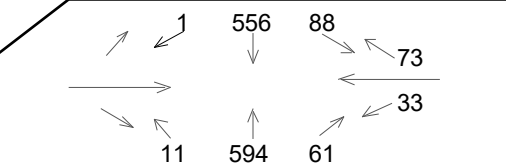
Falmouth

Site Code: **3064**
 Date/Time of Study: Tue 7/22/14 15:00 - 18:00

Rt 28 **N-S** @ Katherine Lee Bates Rd

Observed Peak Hour: 16:00

Report Hour: 16:00
 Total Entering Volume: 1,417



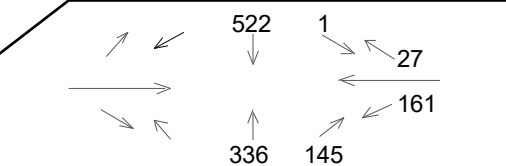
Falmouth

Site Code: **3066**
 Date/Time of Study: Thu 8/21/14 07:00 - 09:00

Rt 28 **N-S** @ Locust St

Observed Peak Hour: 08:00

Report Hour: 08:00
 Total Entering Volume: 1,192



Cape Cod Commission Turning Movement Counts

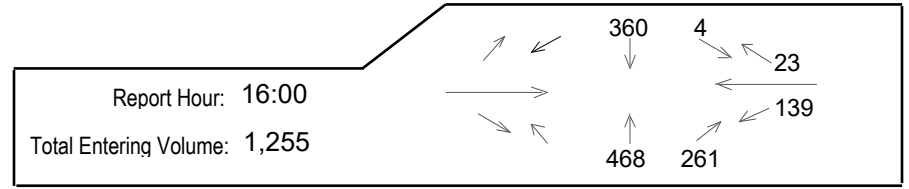


Falmouth

Site Code: **3066**
 Date/Time of Study: Tue 8/12/14 15:00 - 18:00

Rt 28 **N-S** @ Locust St

Observed Peak Hour: 16:30

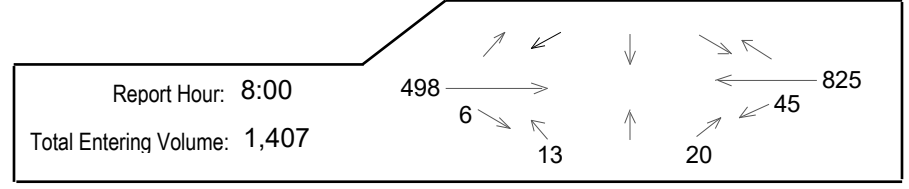


Falmouth

Site Code: **3056**
 Date/Time of Study: Mon 8/17/15 7:30 - 9:00

Rt 28 **E-W** @ Maravista Av

Observed Peak Hour: 8:00

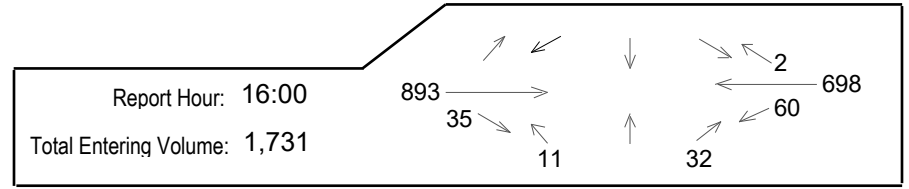


Falmouth

Site Code: **3056**
 Date/Time of Study: Tue 7/7/15 16:00 - 17:30

Rt 28 **E-W** @ Maravista Av

Observed Peak Hour: 16:30

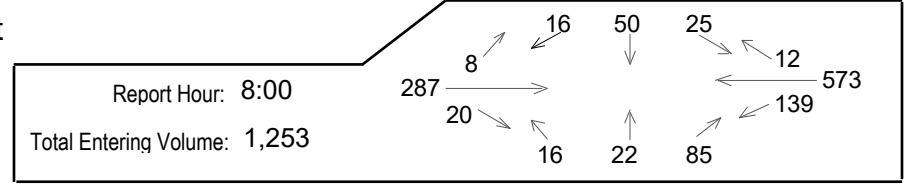


Falmouth

Site Code: **3054**
 Date/Time of Study: Thu 9/4/14 7:00 - 9:00

Rt 28 **E-W** @ Maravista Av Ext

Observed Peak Hour: 8:00

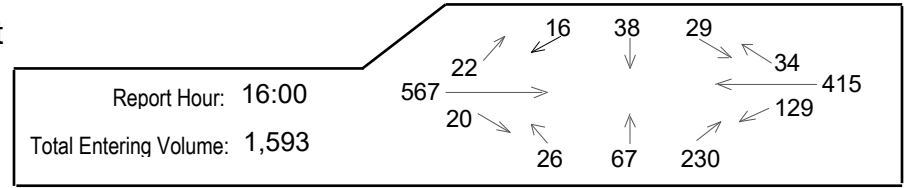


Falmouth

Site Code: **3054**
 Date/Time of Study: Wed 7/23/14 15:00 - 18:00

Rt 28 **E-W** @ Maravista Av Ext

Observed Peak Hour: 16:30

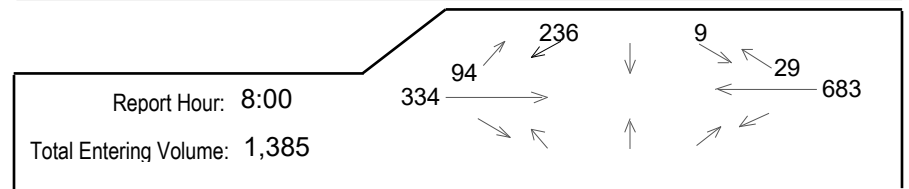


Falmouth

Site Code: **3055**
 Date/Time of Study: Tue 8/19/14 7:00 - 9:00

Rt 28 **E-W** @ Sandwich Rd

Observed Peak Hour: 8:00

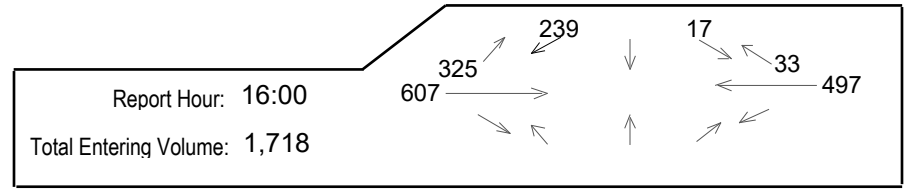


Falmouth

Site Code: **3055**
 Date/Time of Study: Tue 7/15/14 15:00 - 18:00

Rt 28 **E-W** @ Sandwich Rd

Observed Peak Hour: 15:00



Cape Cod Commission Turning Movement Counts

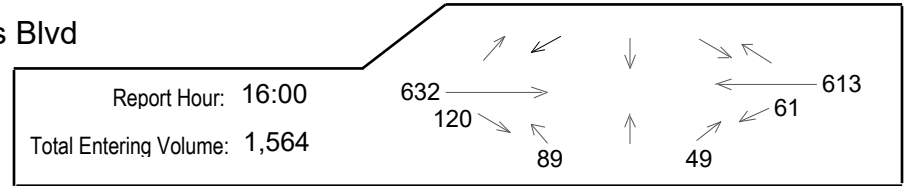


Falmouth

Site Code: **3042**
 Date/Time of Study: Thu 6/29/17 7:00 - 19:00

Rt 28 **E-W** @ Seacoast Shores Blvd

Observed Peak Hour: 16:30

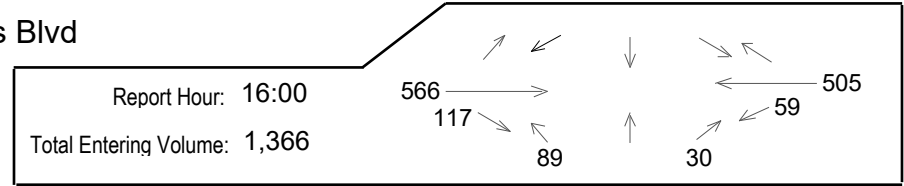


Falmouth

Site Code: **3042**
 Date/Time of Study: Wed 10/11/17 7:00 - 19:00

Rt 28 **E-W** @ Seacoast Shores Blvd

Observed Peak Hour: 15:30

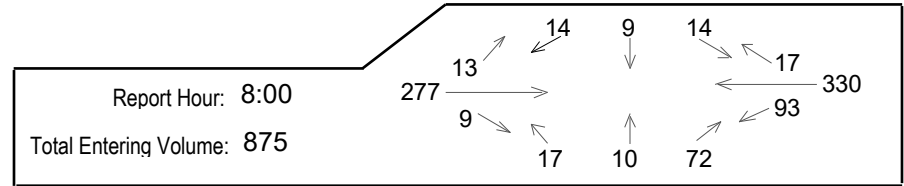


Falmouth

Site Code: **3759**
 Date/Time of Study: Fri 6/14/19 7:00 - 9:00

Rt 28 **E-W** @ Shore St

Observed Peak Hour: 8:00

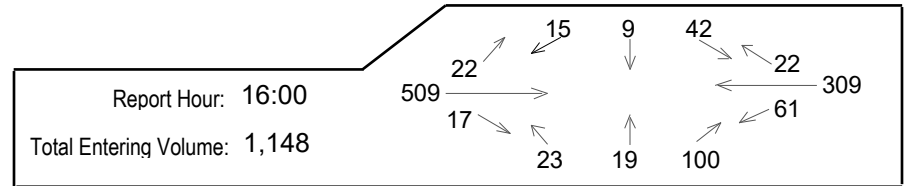


Falmouth

Site Code: **3759**
 Date/Time of Study: Wed 5/29/19 15:00 - 18:00

Rt 28 **E-W** @ Shore St

Observed Peak Hour: 16:00

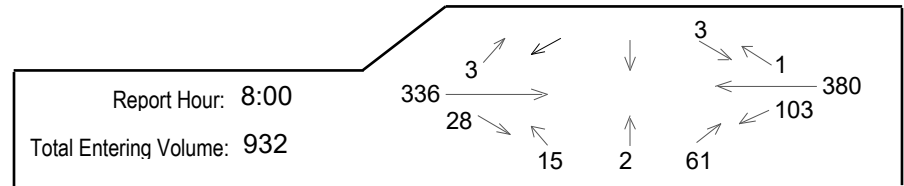


Falmouth

Site Code: **3759**
 Date/Time of Study: Tue 7/14/15 7:30 - 9:00

Rt 28 **E-W** @ Shore St

Observed Peak Hour: 8:00

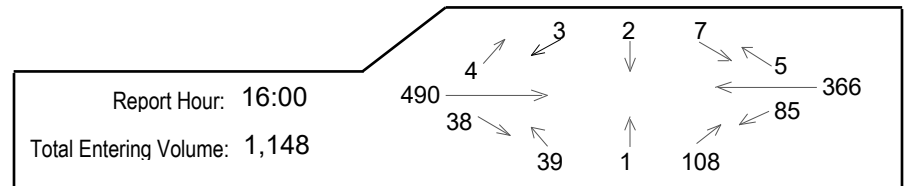


Falmouth

Site Code: **3759**
 Date/Time of Study: Tue 7/21/15 16:00 - 17:30

Rt 28 **E-W** @ Shore St

Observed Peak Hour: 16:00

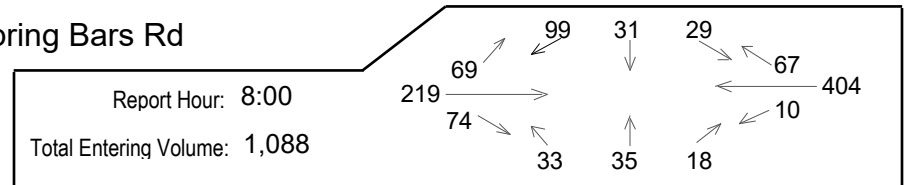


Falmouth

Site Code: **3853**
 Date/Time of Study: Tue 9/16/14 7:00 - 9:00

Rt 28 (Davis Straits) **E-W** @ Dillingham Av/Spring Bars Rd

Observed Peak Hour: 8:00



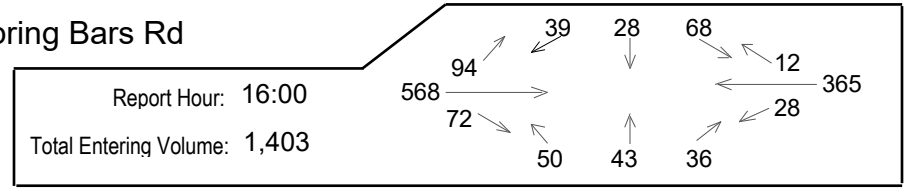
Cape Cod Commission Turning Movement Counts



Falmouth

Rt 28 (Davis Straits) **E-W** @ Dillingham Av/Spring Bars Rd

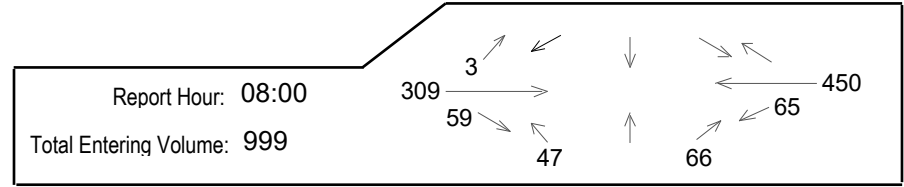
Site Code: **3853**
 Date/Time of Study: Tue 8/26/14 15:00 - 18:00
 Observed Peak Hour: 15:00



Falmouth

Rt 28 (Main St) **E-W** @ Scranton Av

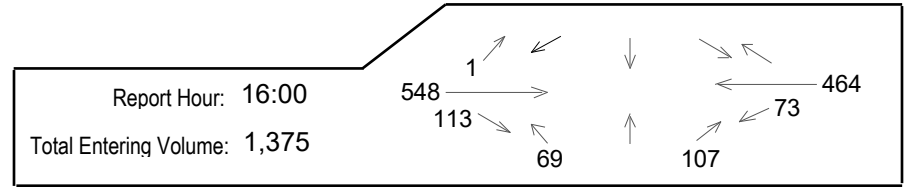
Site Code: **3067**
 Date/Time of Study: Thu 6/12/14 07:00 - 09:00
 Observed Peak Hour: 08:00



Falmouth

Rt 28 (Main St) **E-W** @ Scranton Av

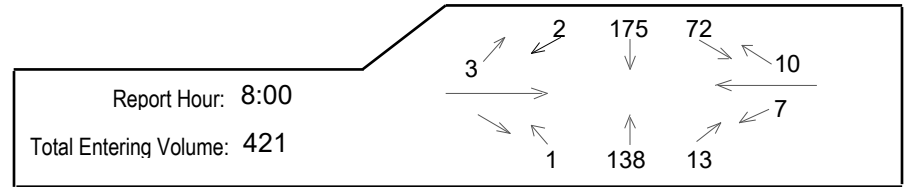
Site Code: **3067**
 Date/Time of Study: Thu 6/12/14 15:00 - 18:00
 Observed Peak Hour: 15:00



Falmouth

Rt 28A **N-S** @ Edgarton Dr

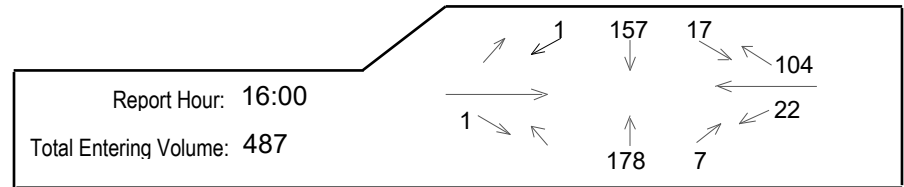
Site Code: **3860**
 Date/Time of Study: Fri 3/21/14 8:00 - 9:00
 Observed Peak Hour: 8:00



Falmouth

Rt 28A **N-S** @ Edgarton Dr

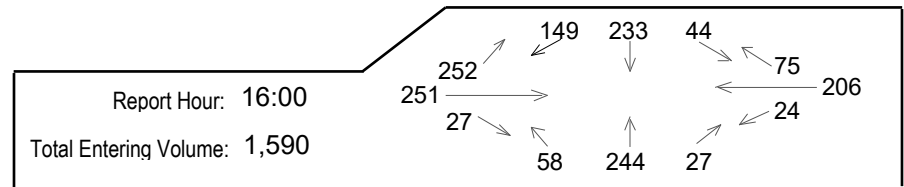
Site Code: **3860**
 Date/Time of Study: Mon 3/24/14 16:00 - 17:00
 Observed Peak Hour: 16:00



Falmouth

Sandwich Rd **N-S** @ Brick Kiln Rd

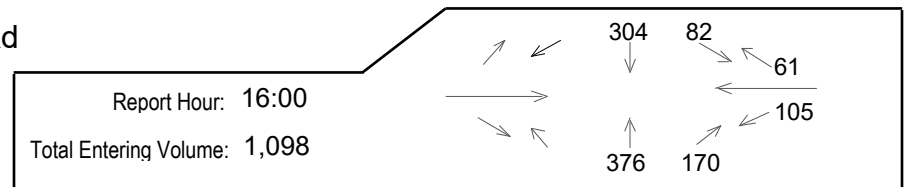
Site Code: **3041**
 Date/Time of Study: Thu 8/2/12 16:00 - 17:30
 Observed Peak Hour: 16:30



Falmouth

Sandwich Rd **N-S** @ Carriage Shop Rd

Site Code: **3012**
 Date/Time of Study: Tue 9/13/11 16:00 - 17:30
 Observed Peak Hour: 16:30



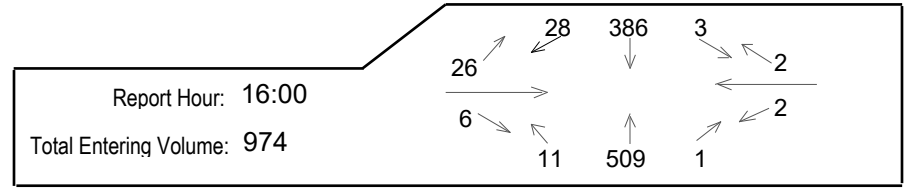
Cape Cod Commission Turning Movement Counts



Falmouth

Sandwich Rd **N-S** @ Hatchville Rd

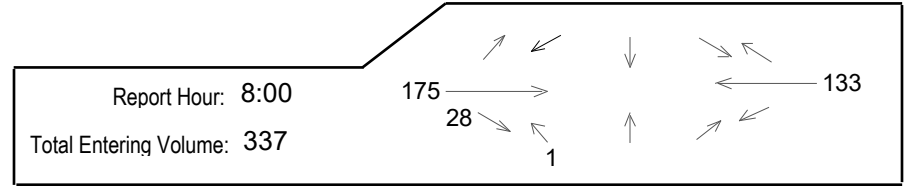
Site Code: **3013**
 Date/Time of Study: Tue 9/13/11 16:00 - 17:30
 Observed Peak Hour: 16:30



Falmouth

Thomas B. Landers Rd **E-W** @ Research Rd

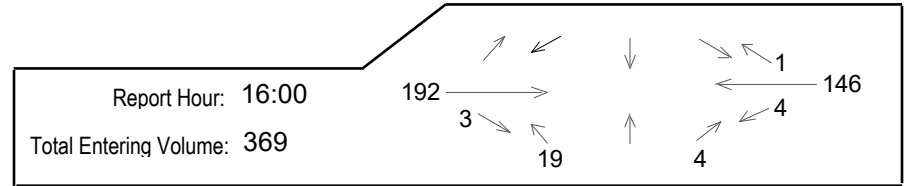
Site Code: **3861**
 Date/Time of Study: Tue 3/25/14 8:00 - 9:00
 Observed Peak Hour: 8:00



Falmouth

Thomas B. Landers Rd **E-W** @ Research Rd

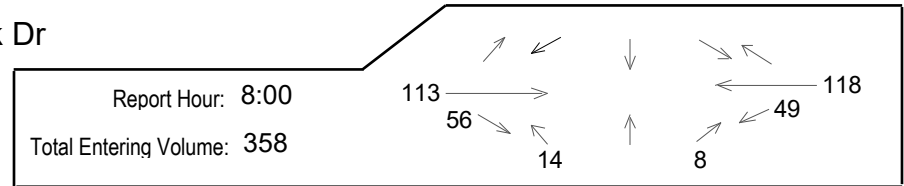
Site Code: **3861**
 Date/Time of Study: Tue 3/25/14 16:00 - 17:00
 Observed Peak Hour: 16:00



Falmouth

Thomas B. Landers Rd **N-S** @ Technology Park Dr

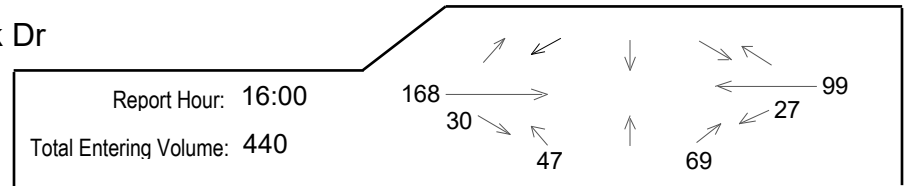
Site Code: **3862**
 Date/Time of Study: Tue 3/25/14 8:00 - 9:00
 Observed Peak Hour: 8:00



Falmouth

Thomas B. Landers Rd **N-S** @ Technology Park Dr

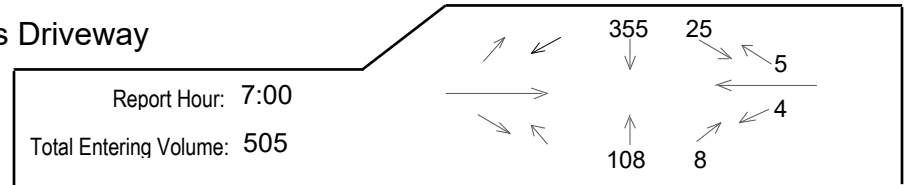
Site Code: **3862**
 Date/Time of Study: Tue 3/25/14 16:00 - 17:00
 Observed Peak Hour: 16:00



Falmouth

Woods Hole Rd **N-S** @ Quissett Campus Driveway

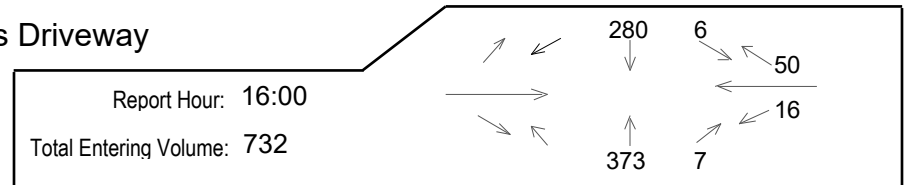
Site Code: **3852**
 Date/Time of Study: Tue 7/3/12 7:00 - 9:00
 Observed Peak Hour: 8:00



Falmouth

Woods Hole Rd **N-S** @ Quissett Campus Driveway

Site Code: **3852**
 Date/Time of Study: Tue 7/3/12 16:00 - 18:00
 Observed Peak Hour: 16:00



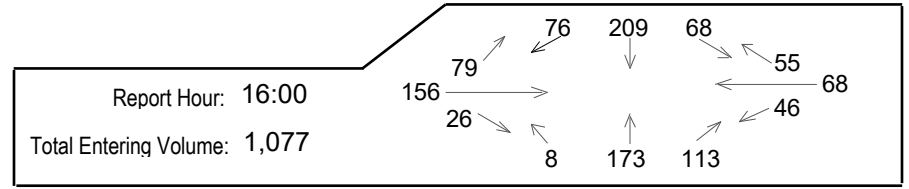
Cape Cod Commission Turning Movement Counts



Falmouth

Worcester Ct **N-S** @ Spring Bars Rd

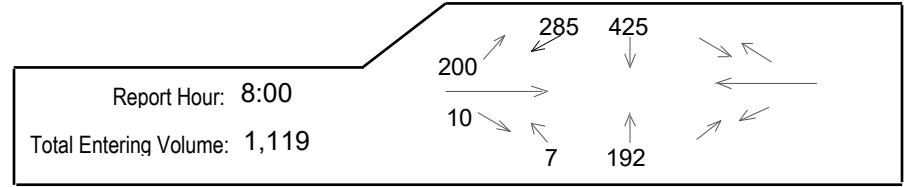
Site Code: **3062**
 Date/Time of Study: Thu 7/26/12 16:00 - 17:30
 Observed Peak Hour: 16:00



Mashpee

Great Neck Rd N **N-S** @ Lowell Rd

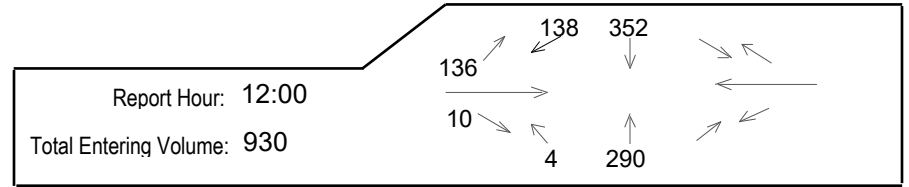
Site Code: **2974**
 Date/Time of Study: Fri 11/1/19 7:00 - 9:00
 Observed Peak Hour: 8:00



Mashpee

Great Neck Rd N **N-S** @ Lowell Rd

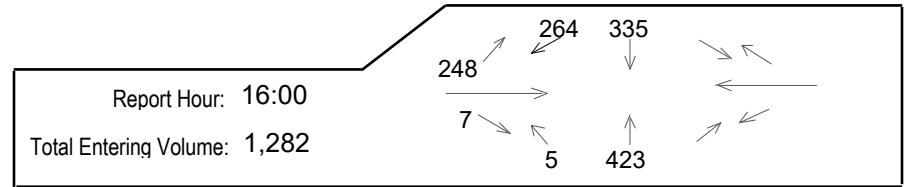
Site Code: **2974**
 Date/Time of Study: Tue 11/5/19 11:00 - 13:00
 Observed Peak Hour: 12:00



Mashpee

Great Neck Rd N **N-S** @ Lowell Rd

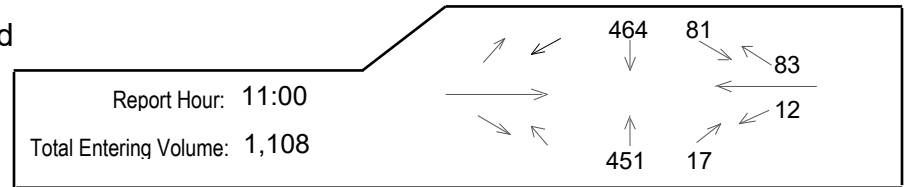
Site Code: **2974**
 Date/Time of Study: Tue 11/5/19 16:00 - 18:00
 Observed Peak Hour: 16:00



Mashpee

Great Neck Rd N **N-S** @ Meetinghouse Rd

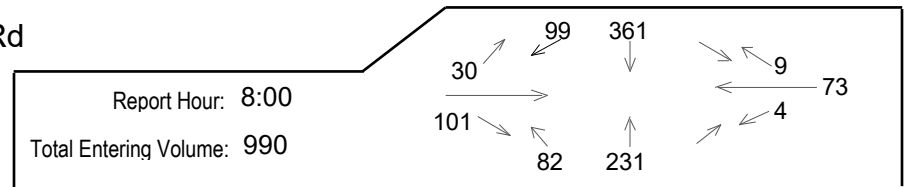
Site Code: **2940**
 Date/Time of Study: Sun 6/14/09 11:00 - 13:00
 Observed Peak Hour: 12:00



Mashpee

Great Neck Rd N **N-S** @ Old Barnstable Rd

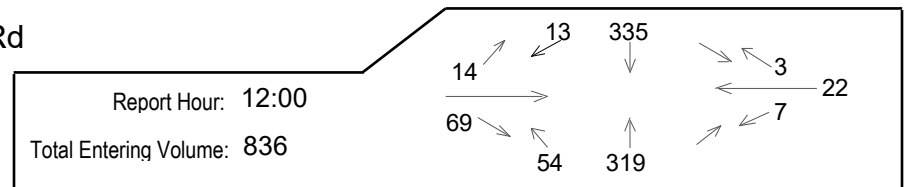
Site Code: **3807**
 Date/Time of Study: Wed 11/6/19 7:00 - 9:00
 Observed Peak Hour: 8:00






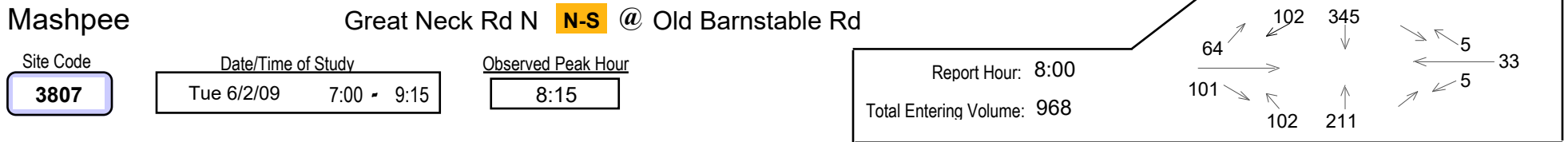
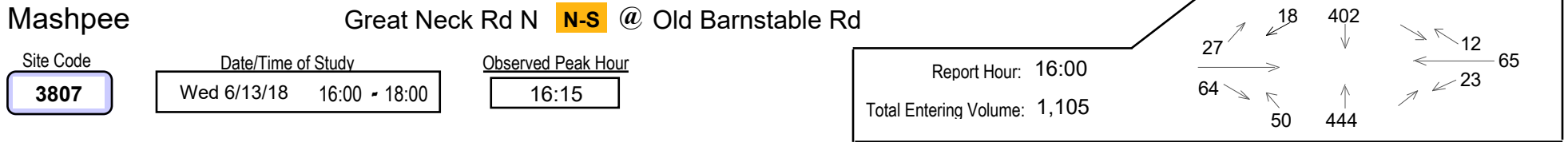
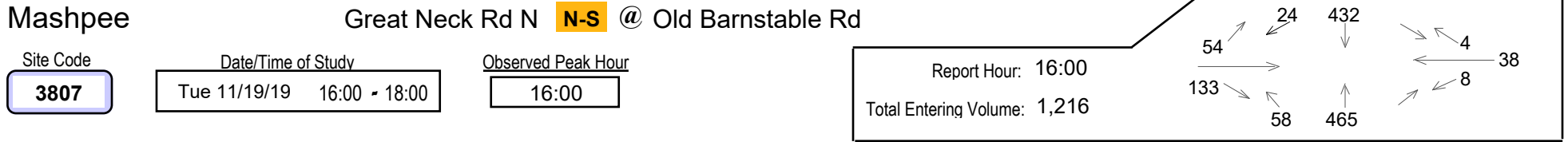
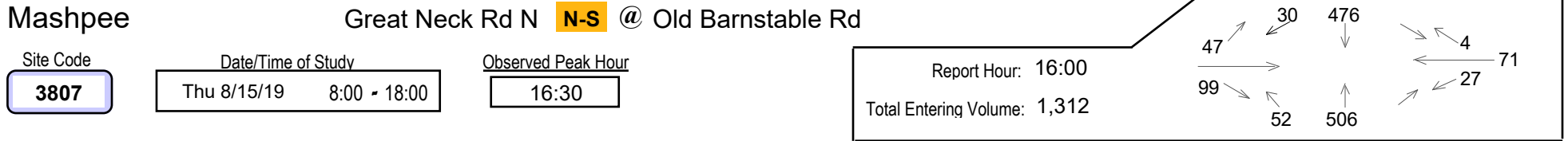
Mashpee

Great Neck Rd N **N-S** @ Old Barnstable Rd

Site Code: **3807**
 Date/Time of Study: Wed 11/6/19 11:00 - 13:00
 Observed Peak Hour: 12:00



Cape Cod Commission Turning Movement Counts



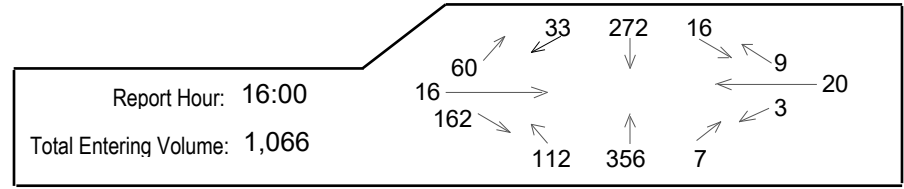
Cape Cod Commission Turning Movement Counts



Mashpee

Great Neck Rd S **N-S** @ Donna's Ln

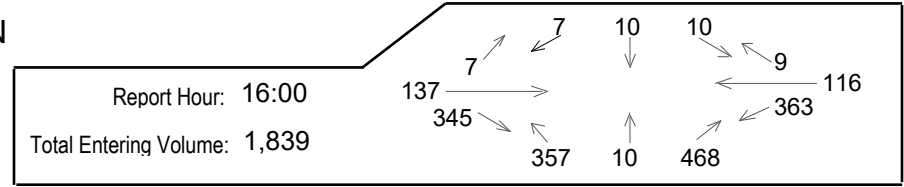
Site Code: **3864**
 Date/Time of Study: Wed 8/27/14 15:00 - 18:00
 Observed Peak Hour: 16:00



Mashpee

Rt 130 **E-W** @ Great Neck Rd N

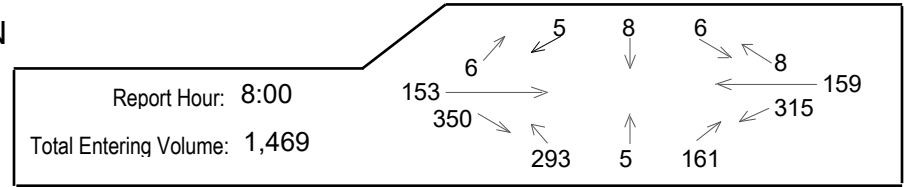
Site Code: **2933**
 Date/Time of Study: Mon 9/16/19 16:00 - 18:00
 Observed Peak Hour: 16:00



Mashpee

Rt 130 **E-W** @ Great Neck Rd N

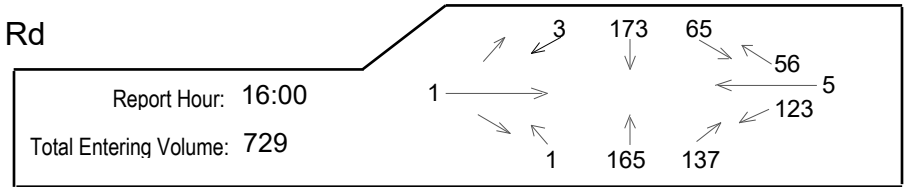
Site Code: **2933**
 Date/Time of Study: Tue 6/2/09 7:15 - 9:00
 Observed Peak Hour: 7:30



Mashpee

Rt 130 **N-S** @ Sandwich-Cotuit Rd

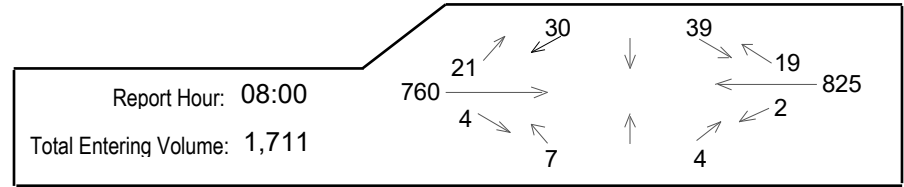
Site Code: **2936**
 Date/Time of Study: Tue 11/8/16 16:00 - 17:30
 Observed Peak Hour: 16:15



Mashpee

Rt 151 **E-W** @ Algonquin Ave

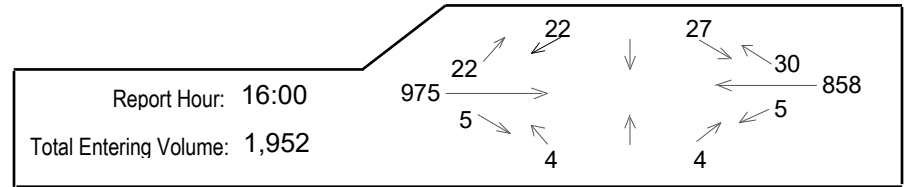
Site Code: **3854**
 Date/Time of Study: Thu 8/7/14 07:00 - 09:00
 Observed Peak Hour: 08:00



Mashpee

Rt 151 **E-W** @ Algonquin Ave

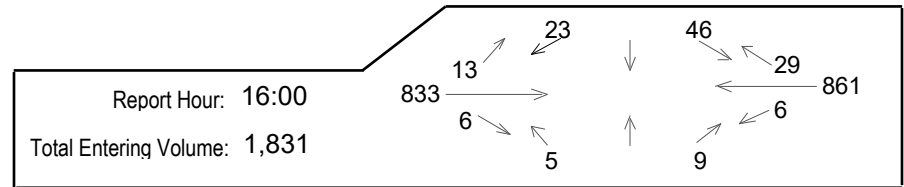
Site Code: **3854**
 Date/Time of Study: Tue 8/5/14 15:00 - 18:00
 Observed Peak Hour: 16:45



Mashpee

Rt 151 **E-W** @ Algonquin Ave

Site Code: **3854**
 Date/Time of Study: Wed 6/5/13 16:00 - 17:30
 Observed Peak Hour: 16:00



Cape Cod Commission Turning Movement Counts



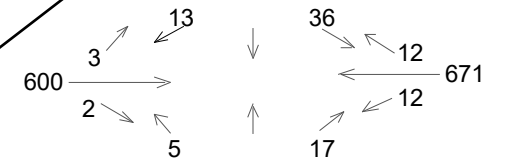
Mashpee

Site Code: **3855**
 Date/Time of Study: Wed 8/13/14 7:00 - 9:00

Rt 151 E-W @ James Circle/ Winslow Dr

Observed Peak Hour: 7:45

Report Hour: 8:00
 Total Entering Volume: 1,371



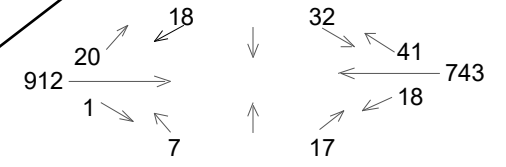
Mashpee

Site Code: **3855**
 Date/Time of Study: Thu 8/28/14 15:00 - 18:00

Rt 151 E-W @ James Circle/ Winslow Dr

Observed Peak Hour: 16:00

Report Hour: 16:00
 Total Entering Volume: 1,809



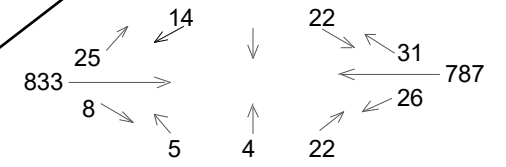
Mashpee

Site Code: **3855**
 Date/Time of Study: Wed 6/5/13 16:00 - 17:30

Rt 151 E-W @ James Circle/ Winslow Dr

Observed Peak Hour: 16:00

Report Hour: 16:00
 Total Entering Volume: 1,777



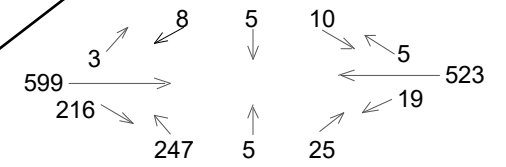
Mashpee

Site Code: **3847**
 Date/Time of Study: Thu 6/14/18 16:00 - 18:00

Rt 151 E-W @ Jobs Fishing Rd/Frank Hicks Dr

Observed Peak Hour: 16:15

Report Hour: 16:00
 Total Entering Volume: 1,665



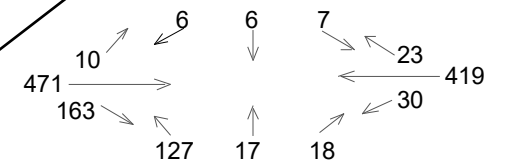
Mashpee

Site Code: **3847**
 Date/Time of Study: Mon 8/31/15 07:00 - 09:00

Rt 151 E-W @ Jobs Fishing Rd/Frank Hicks Dr

Observed Peak Hour: 07:45

Report Hour: 08:00
 Total Entering Volume: 1,297



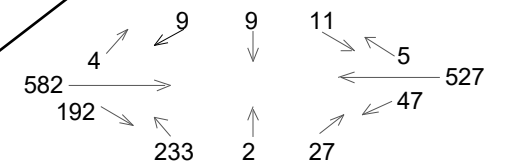
Mashpee

Site Code: **3847**
 Date/Time of Study: Tue 9/8/15 16:00 - 18:00

Rt 151 E-W @ Jobs Fishing Rd/Frank Hicks Dr

Observed Peak Hour: 16:00

Report Hour: 16:00
 Total Entering Volume: 1,648



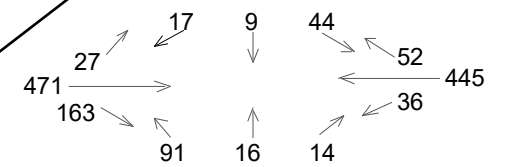
Mashpee

Site Code: **3847**
 Date/Time of Study: Wed 8/17/11 7:00 - 9:00

Rt 151 E-W @ Jobs Fishing Rd/Frank Hicks Dr

Observed Peak Hour: 8:00

Report Hour: 8:00
 Total Entering Volume: 1,385



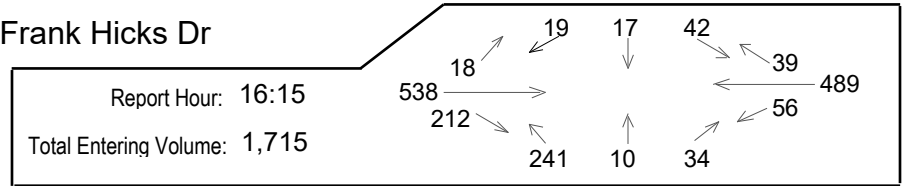
Cape Cod Commission Turning Movement Counts



Mashpee

Site Code: **3847**
 Date/Time of Study: Tue 8/16/11 16:15 - 18:00
 Observed Peak Hour: 16:45

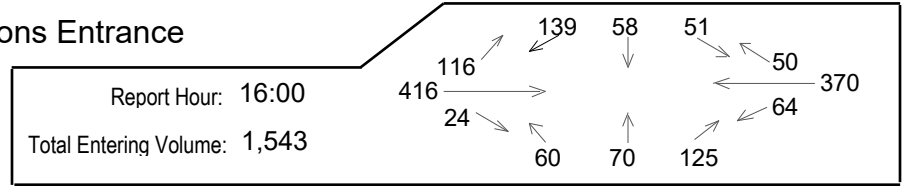
Rt 151 E-W @ Jobs Fishing Rd/Frank Hicks Dr



Mashpee

Site Code: **1010**
 Date/Time of Study: Tue 8/21/18 16:00 - 18:00
 Observed Peak Hour: 16:00

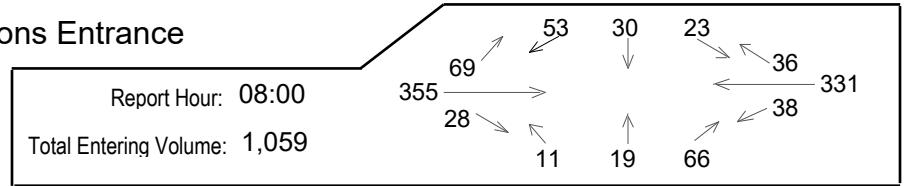
Rt 151 E-W @ Mashpee Commons Entrance



Mashpee

Site Code: **1010**
 Date/Time of Study: Wed 6/25/14 07:00 - 09:00
 Observed Peak Hour: 08:00

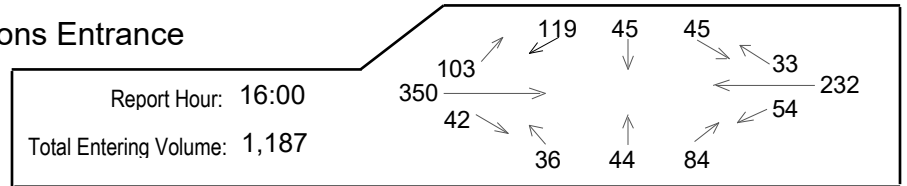
Rt 151 E-W @ Mashpee Commons Entrance



Mashpee

Site Code: **1010**
 Date/Time of Study: Tue 6/24/14 15:00 - 18:00
 Observed Peak Hour: 15:15

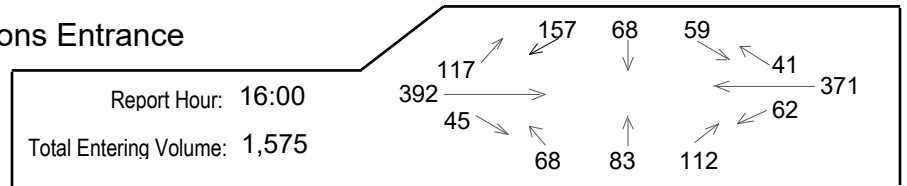
Rt 151 E-W @ Mashpee Commons Entrance



Mashpee

Site Code: **1010**
 Date/Time of Study: Wed 6/26/13 16:00 - 17:30
 Observed Peak Hour: 16:30

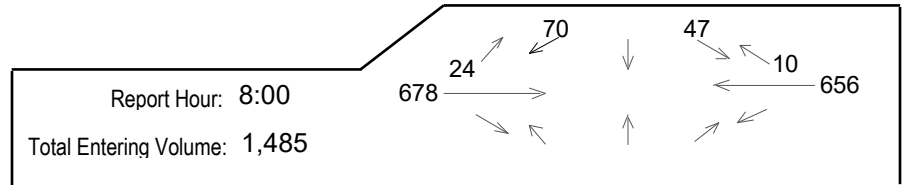
Rt 151 E-W @ Mashpee Commons Entrance



Mashpee

Site Code: **3848**
 Date/Time of Study: Thu 9/3/15 7:00 - 9:00
 Observed Peak Hour: 7:00

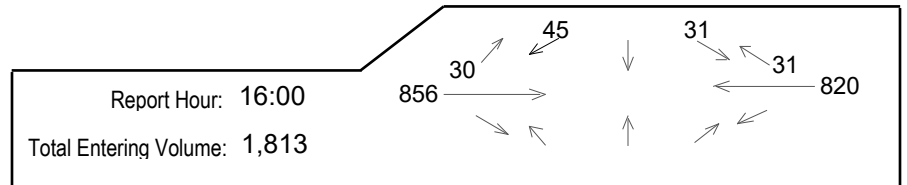
Rt 151 N-S @ Ninigret Av



Mashpee

Site Code: **3848**
 Date/Time of Study: Tue 9/1/15 16:00 - 18:00
 Observed Peak Hour: 16:30

Rt 151 N-S @ Ninigret Av



Cape Cod Commission Turning Movement Counts

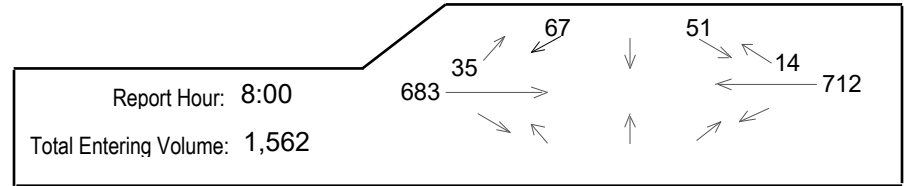


Mashpee

Site Code: **3848**
 Date/Time of Study: Wed 8/17/11 7:00 - 9:00

Rt 151 **N-S** @ Ninigret Av

Observed Peak Hour: 8:00

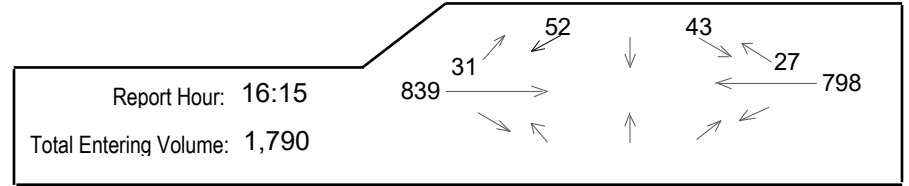


Mashpee

Site Code: **3848**
 Date/Time of Study: Tue 8/16/11 16:15 - 18:00

Rt 151 **N-S** @ Ninigret Av

Observed Peak Hour: 16:30

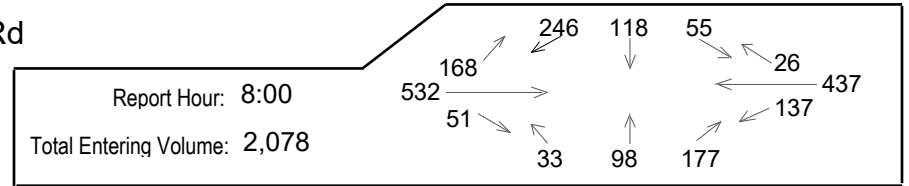


Mashpee

Site Code: **3004**
 Date/Time of Study: Wed 10/30/19 7:00 - 9:00

Rt 151 **E-W** @ Old Barnstable Rd

Observed Peak Hour: 8:00

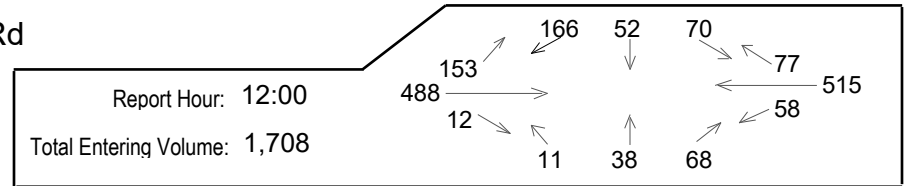


Mashpee

Site Code: **3004**
 Date/Time of Study: Fri 11/1/19 11:00 - 13:00

Rt 151 **E-W** @ Old Barnstable Rd

Observed Peak Hour: 12:00

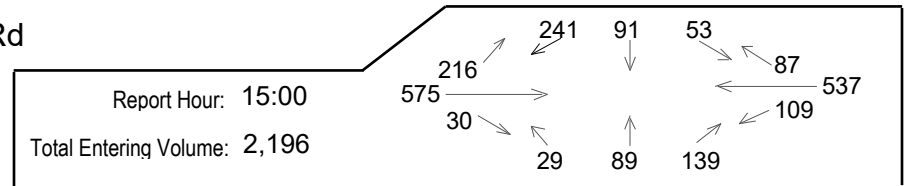


Mashpee

Site Code: **3004**
 Date/Time of Study: Wed 11/6/19 14:00 - 16:00

Rt 151 **E-W** @ Old Barnstable Rd

Observed Peak Hour: 15:00

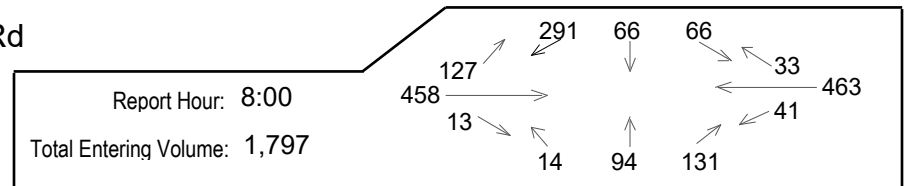


Mashpee

Site Code: **3004**
 Date/Time of Study: Tue 10/3/17 7:00 - 9:00

Rt 151 **E-W** @ Old Barnstable Rd

Observed Peak Hour: 7:00

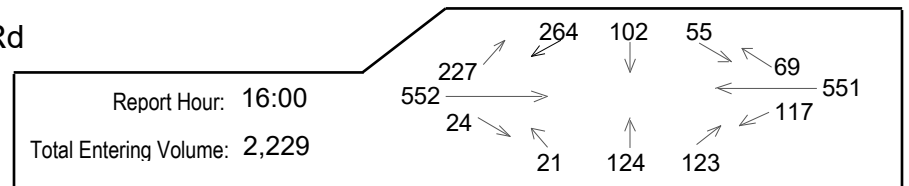


Mashpee

Site Code: **3004**
 Date/Time of Study: Tue 10/3/17 16:00 - 18:00

Rt 151 **E-W** @ Old Barnstable Rd

Observed Peak Hour: 16:30



Cape Cod Commission Turning Movement Counts

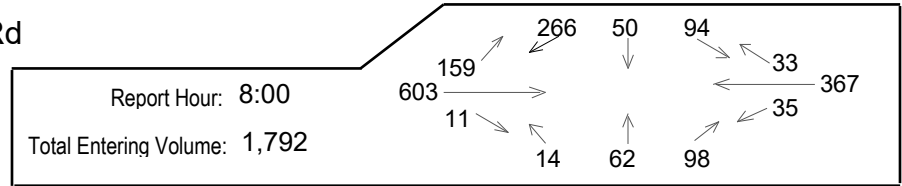


Mashpee

Site Code: **3004**
 Date/Time of Study: Wed 8/6/14 7:00 - 9:00

Rt 151 **E-W** @ Old Barnstable Rd

Observed Peak Hour: 7:45

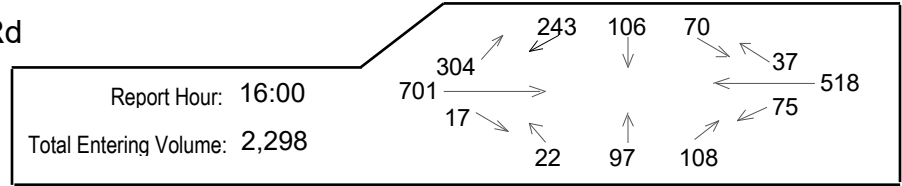


Mashpee

Site Code: **3004**
 Date/Time of Study: Thu 8/7/14 15:00 - 18:00

Rt 151 **E-W** @ Old Barnstable Rd

Observed Peak Hour: 15:45

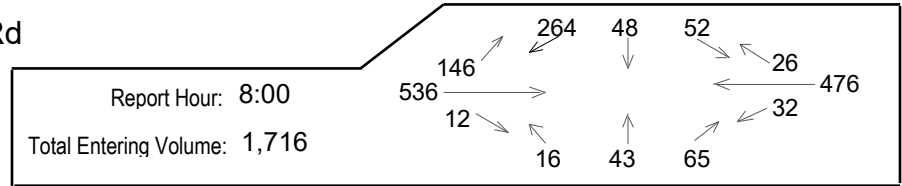


Mashpee

Site Code: **3004**
 Date/Time of Study: Thu 8/11/11 7:00 - 9:00

Rt 151 **E-W** @ Old Barnstable Rd

Observed Peak Hour: 7:45

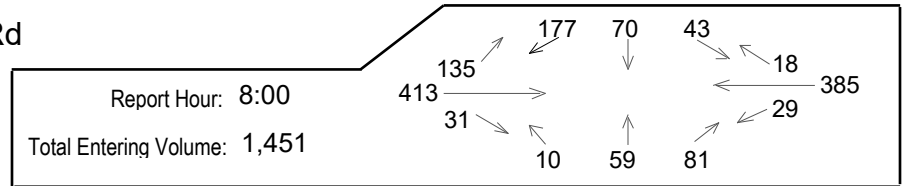


Mashpee

Site Code: **3004**
 Date/Time of Study: Tue 10/18/11 7:00 - 9:00

Rt 151 **E-W** @ Old Barnstable Rd

Observed Peak Hour: 7:00

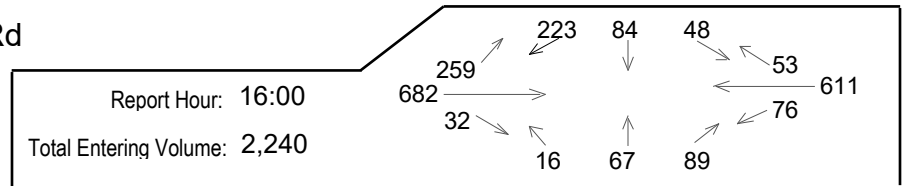


Mashpee

Site Code: **3004**
 Date/Time of Study: Tue 8/9/11 16:00 - 18:00

Rt 151 **E-W** @ Old Barnstable Rd

Observed Peak Hour: 16:45

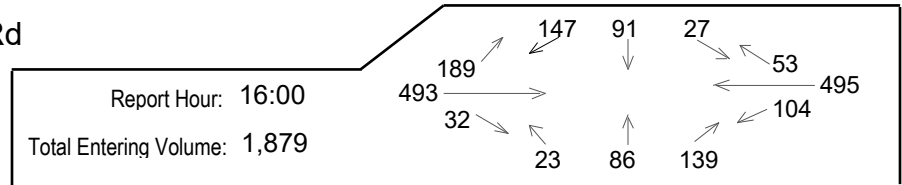


Mashpee

Site Code: **3004**
 Date/Time of Study: Tue 10/25/11 14:00 - 18:00

Rt 151 **E-W** @ Old Barnstable Rd

Observed Peak Hour: 16:45

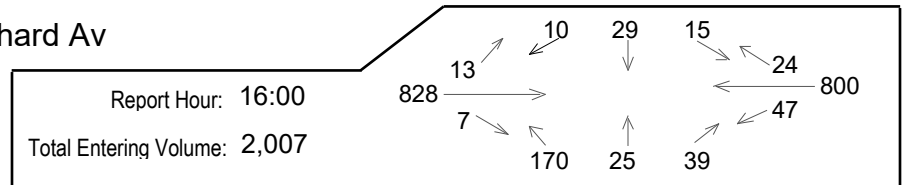


Mashpee

Site Code: **2982**
 Date/Time of Study: Tue 8/23/16 16:00 - 17:30

Rt 28 **E-W** @ Ashers Path/Orchard Av

Observed Peak Hour: 16:30



Cape Cod Commission Turning Movement Counts

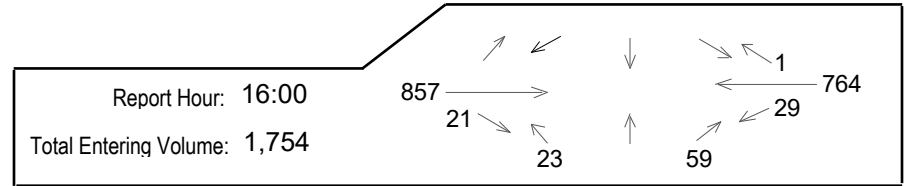


Mashpee

Site Code: **3104**
 Date/Time of Study: Tue 8/1/17 7:00 - 19:00

Rt 28 **E-W** @ Bowdoin Rd

Observed Peak Hour: 7:45

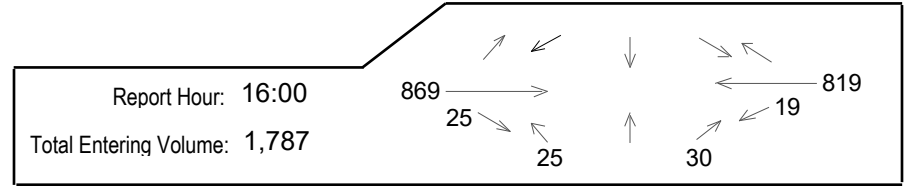


Mashpee

Site Code: **3105**
 Date/Time of Study: Thu 8/3/17 16:00 - 17:30

Rt 28 **E-W** @ Cape Dr

Observed Peak Hour: 16:30

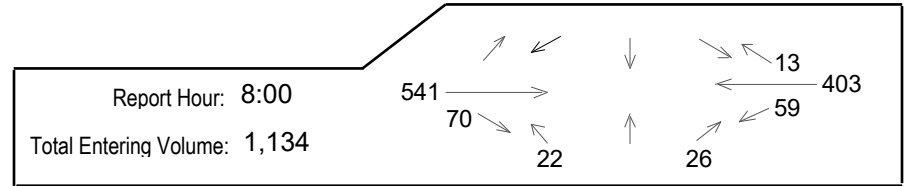


Mashpee

Site Code: **1118**
 Date/Time of Study: Tue 7/7/15 7:00 - 9:00

Rt 28 **E-W** @ Industrial Dr

Observed Peak Hour: 8:00

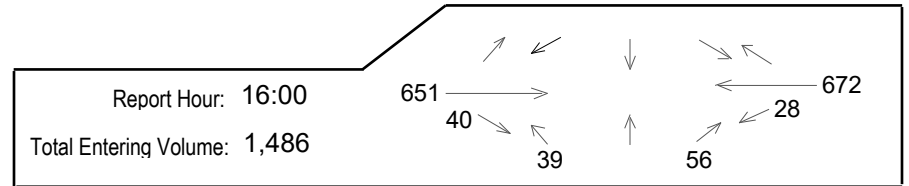


Mashpee

Site Code: **1118**
 Date/Time of Study: Mon 7/20/15 16:00 - 17:30

Rt 28 **E-W** @ Industrial Dr

Observed Peak Hour: 16:30

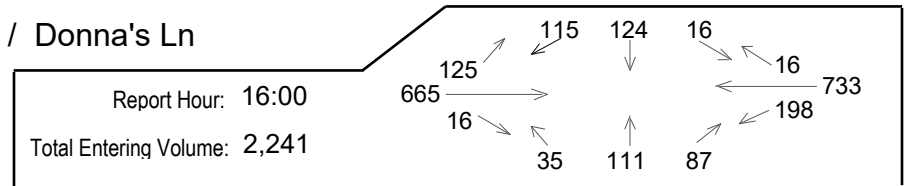


Mashpee

Site Code: **1216**
 Date/Time of Study: Thu 6/21/18 16:00 - 18:00

Rt 28 **N-S** @ Job's Fishing Rd / Donna's Ln

Observed Peak Hour: 16:15

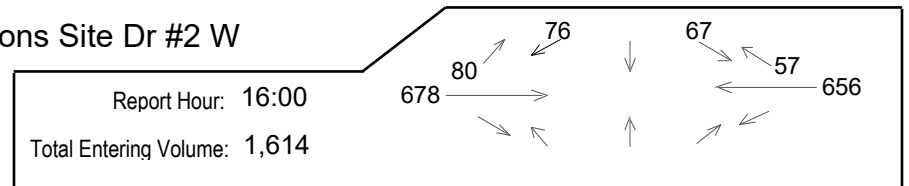


Mashpee

Site Code: **1013**
 Date/Time of Study: Wed 6/20/18 16:00 - 18:00

Rt 28 **E-W** @ Mashpee Commons Site Dr #2 W

Observed Peak Hour: 16:45

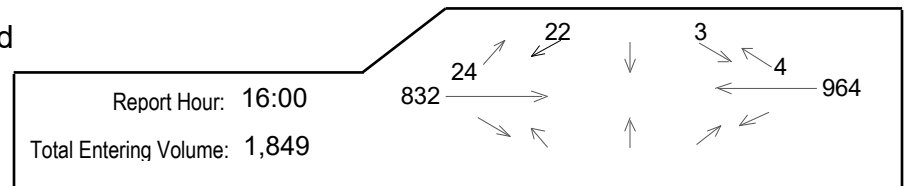


Mashpee

Site Code: **3122**
 Date/Time of Study: Wed 8/15/18 16:00 - 18:00

Rt 28 **E-W** @ Meetinghouse Rd

Observed Peak Hour: 16:30



Cape Cod Commission Turning Movement Counts

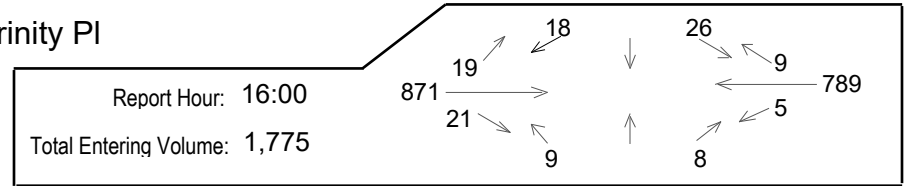


Mashpee

Site Code: **3103**
 Date/Time of Study: Tue 8/1/17 7:00 - 19:00

Rt 28 **E-W** @ Noisy Hole Rd/Trinity Pl

Observed Peak Hour: 7:45

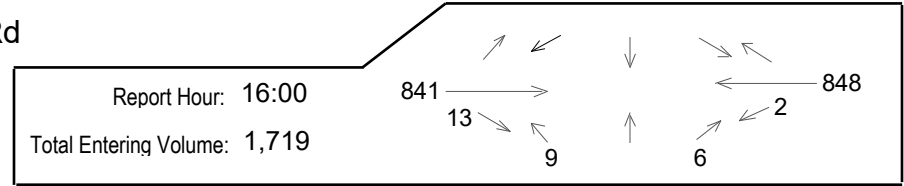


Mashpee

Site Code: **3098**
 Date/Time of Study: Wed 8/17/16 16:00 - 17:30

Rt 28 **E-W** @ Sampsons Mill Rd

Observed Peak Hour: 16:00

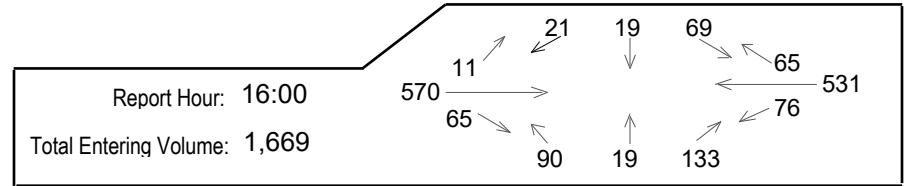


Mashpee

Site Code: **1014**
 Date/Time of Study: Tue 10/9/18 16:00 - 18:00

Rt 28 **E-W** @ Shellback Way

Observed Peak Hour: 16:00

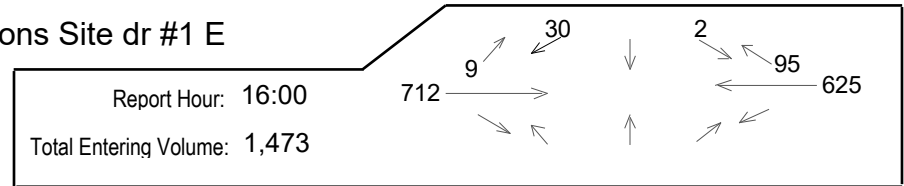


Mashpee

Site Code: **1012**
 Date/Time of Study: Thu 6/7/18 16:00 - 18:00

Rt 28 **E-W** @ Mashpee Commons Site dr #1 E

Observed Peak Hour: 16:15

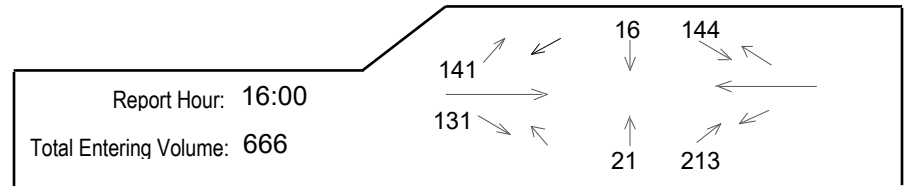


Barnstable

Site Code: **3870**
 Date/Time of Study: Thu 8/10/17 16:00 - 17:30

Attucks Ln **E-W** @ Airport Rd

Observed Peak Hour: 16:00

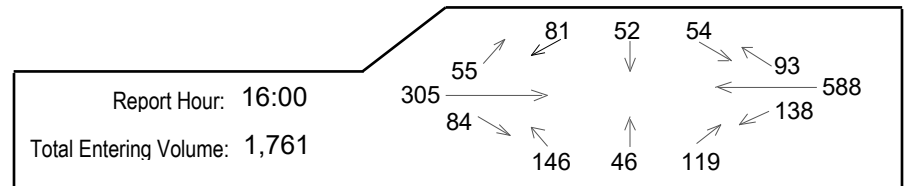


Barnstable

Site Code: **3871**
 Date/Time of Study: Tue 8/8/17 16:00 - 17:30

Bearses Wa **N-S** @ Attucks Ln

Observed Peak Hour: 16:15

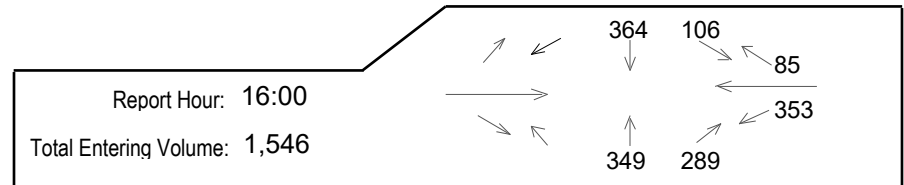


Barnstable

Site Code: **3824**
 Date/Time of Study: Thu 7/27/17 16:00 - 17:30

Bearses Way **N-S** @ Enterprise Rd

Observed Peak Hour: 16:00



Cape Cod Commission Turning Movement Counts

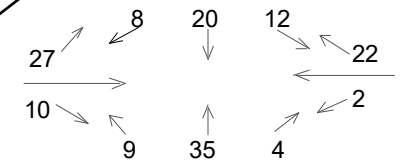


Barnstable

BHS Access Rd **N-S** @ Senior Center Drive / Mid School Drive

Site Code: **3874**
 Date/Time of Study: Mon 6/1/15 14:15 - 15:45
 Observed Peak Hour: 14:15

Report Hour: 14:15
 Total Entering Volume: 149

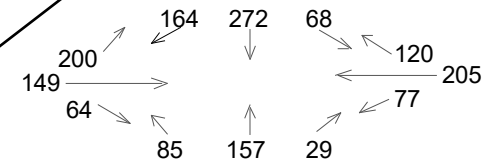


Barnstable

Independence Dr **N-S** @ Attucks Ln

Site Code: **1223**
 Date/Time of Study: Wed 5/30/12 16:00 - 17:30
 Observed Peak Hour: 16:15

Report Hour: 16:00
 Total Entering Volume: 1,590

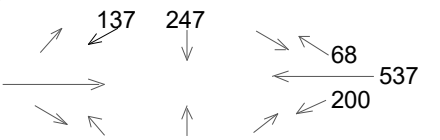


Barnstable

Main St (Hyannis) **E-W** @ Barnstable Rd / Ocean St

Site Code: **1247**
 Date/Time of Study: Fri 8/14/15 16:00 - 18:00
 Observed Peak Hour: 16:45

Report Hour: 16:00
 Total Entering Volume: 1,189

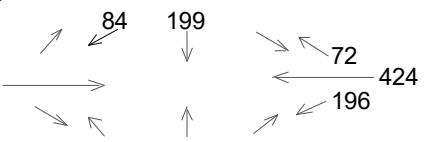


Barnstable

Main St (Hyannis) **E-W** @ Barnstable Rd / Ocean St

Site Code: **1247**
 Date/Time of Study: Thu 8/20/09 7:00 - 9:00
 Observed Peak Hour: 8:00

Report Hour: 8:00
 Total Entering Volume: 975

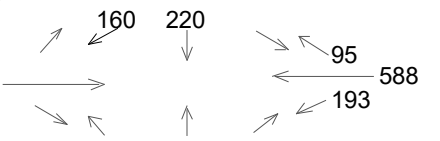


Barnstable

Main St (Hyannis) **E-W** @ Barnstable Rd / Ocean St

Site Code: **1247**
 Date/Time of Study: Thu 8/20/09 16:00 - 17:30
 Observed Peak Hour: 16:30

Report Hour: 16:00
 Total Entering Volume: 1,256

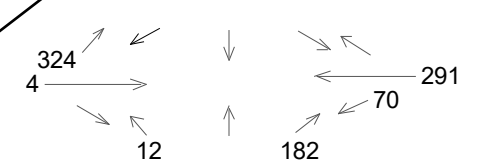


Barnstable

Main St (Hyannis) **E-W** @ Bayview St

Site Code: **3097**
 Date/Time of Study: Wed 8/1/18 16:00 - 18:00
 Observed Peak Hour: 16:45

Report Hour: 16:00
 Total Entering Volume: 883

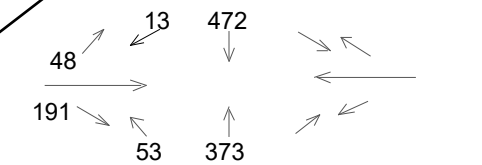


Barnstable

Main St (Hyannis) **E-W** @ Bayview St

Site Code: **3097**
 Date/Time of Study: Thu 8/18/16 16:00 - 17:30
 Observed Peak Hour: 16:00

Report Hour: 16:00
 Total Entering Volume: 1,150

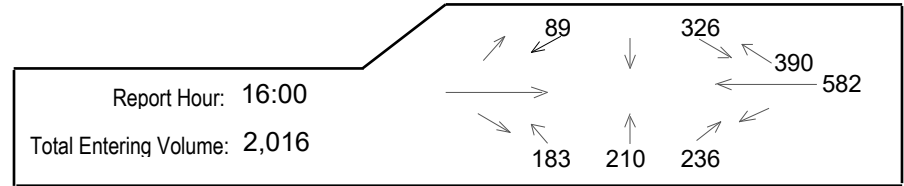


Cape Cod Commission Turning Movement Counts



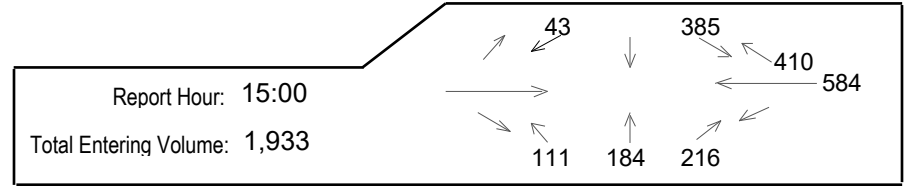
Barnstable Main St (Hyannis) **E-W** @ Center St

Site Code: **2871** Date/Time of Study: Tue 8/23/16 16:00 - 17:30 Observed Peak Hour: 16:30



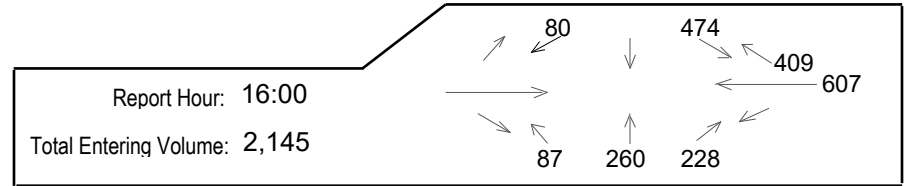
Barnstable Main St (Hyannis) **E-W** @ Center St

Site Code: **2871** Date/Time of Study: Thu 5/28/15 14:30 - 16:00 Observed Peak Hour: 14:45



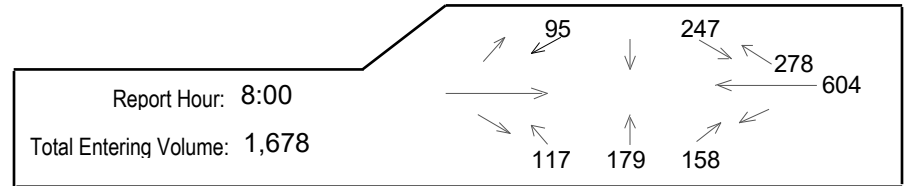
Barnstable Main St (Hyannis) **E-W** @ Center St

Site Code: **2871** Date/Time of Study: Fri 8/14/15 16:00 - 18:00 Observed Peak Hour: 16:15



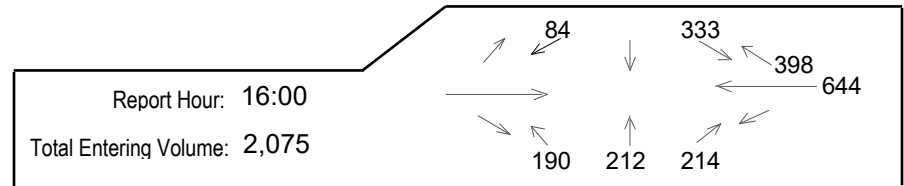
Barnstable Main St (Hyannis) **E-W** @ Center St

Site Code: **2871** Date/Time of Study: Thu 7/16/09 7:00 - 9:00 Observed Peak Hour: 8:00



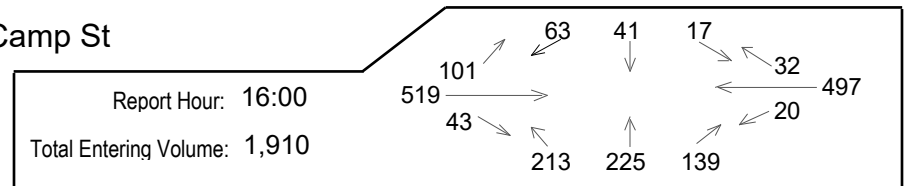
Barnstable Main St (Hyannis) **E-W** @ Center St

Site Code: **2871** Date/Time of Study: Tue 7/14/09 16:00 - 17:30 Observed Peak Hour: 16:15



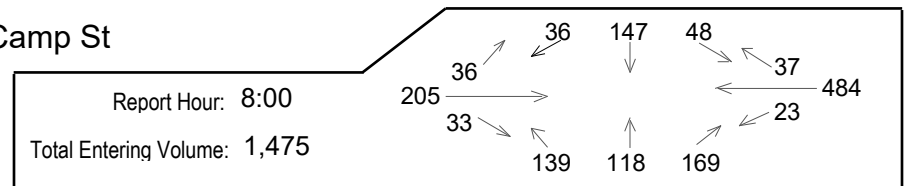
Barnstable Main St (Hyannis) **E-W** @ Lewis Bay Rd / Camp St

Site Code: **2862** Date/Time of Study: Tue 6/28/16 16:00 - 17:30 Observed Peak Hour: 16:00



Barnstable Main St (Hyannis) **E-W** @ Lewis Bay Rd / Camp St

Site Code: **2862** Date/Time of Study: Tue 7/7/09 7:00 - 9:00 Observed Peak Hour: 8:00

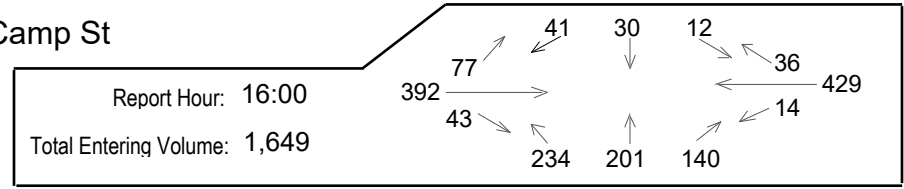


Cape Cod Commission Turning Movement Counts



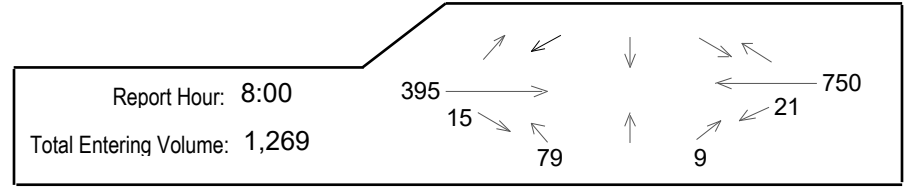
Barnstable Main St (Hyannis) **E-W** @ Lewis Bay Rd / Camp St

Site Code: **2862** Date/Time of Study: Wed 7/8/09 14:00 - 18:00 Observed Peak Hour: 14:30



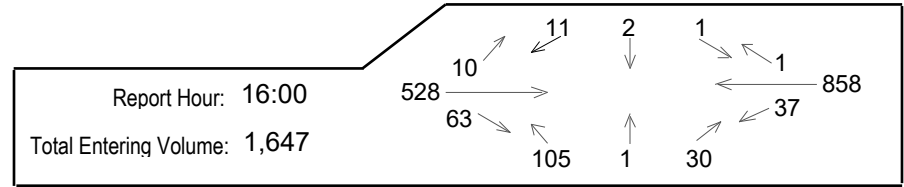
Barnstable Main St (Hyannis) **E-W** @ Pleasant St

Site Code: **3708** Date/Time of Study: Thu 6/14/18 7:00 - 9:00 Observed Peak Hour: 8:45



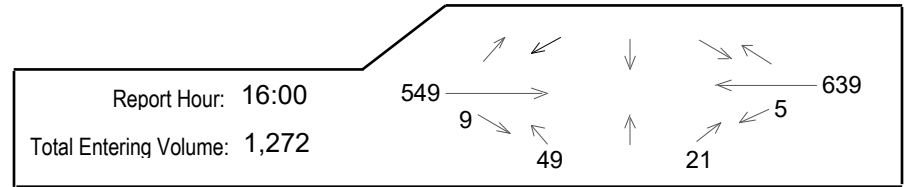
Barnstable Main St (Hyannis) **E-W** @ Pleasant St

Site Code: **3708** Date/Time of Study: Wed 7/13/16 16:00 - 17:30 Observed Peak Hour: 16:15



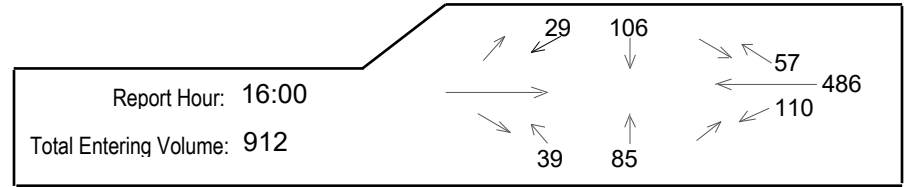
Barnstable Main St (Hyannis) **E-W** @ School St

Site Code: **2863** Date/Time of Study: Tue 6/28/16 16:00 - 17:30 Observed Peak Hour: 16:00



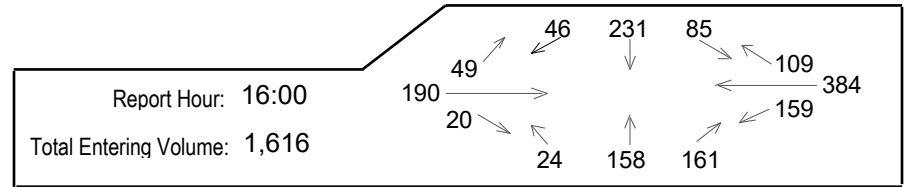
Barnstable Main St (Hyannis) **E-W** @ Sea St

Site Code: **3714** Date/Time of Study: Tue 6/12/18 16:00 - 18:00 Observed Peak Hour: 16:15



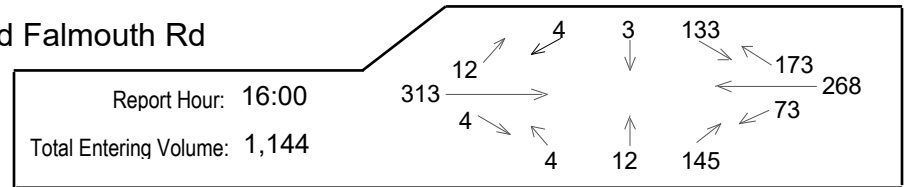
Barnstable Phinneys Ln **N-S** @ Attucks Ln

Site Code: **2719** Date/Time of Study: Thu 5/22/14 16:00 - 17:00 Observed Peak Hour: 16:00



Barnstable Race Ln **E-W** @ Old Stage Rd/Old Falmouth Rd

Site Code: **2720** Date/Time of Study: Thu 7/16/15 15:30 - 17:30 Observed Peak Hour: 16:30



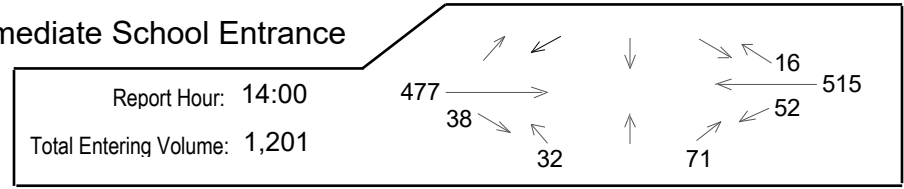
Cape Cod Commission Turning Movement Counts



Barnstable

Route 28 **E-W** @ Barnstable Intermediate School Entrance

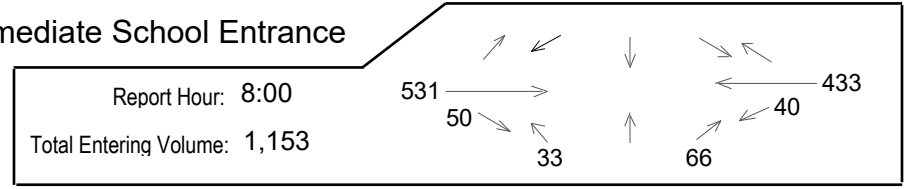
Site Code: **3882**
 Date/Time of Study: Thu 5/30/19 13:30 - 15:30
 Observed Peak Hour: 14:00



Barnstable

Route 28 **E-W** @ Barnstable Intermediate School Entrance

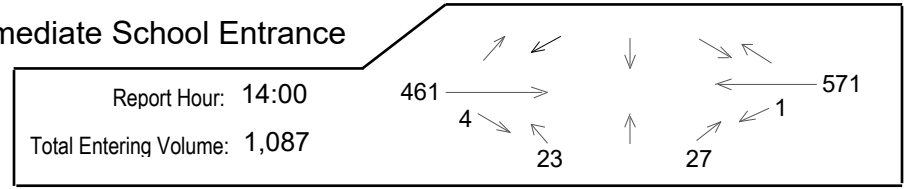
Site Code: **3882**
 Date/Time of Study: Thu 12/13/18 6:30 - 9:00
 Observed Peak Hour: 7:15



Barnstable

Route 28 **E-W** @ Barnstable Intermediate School Entrance

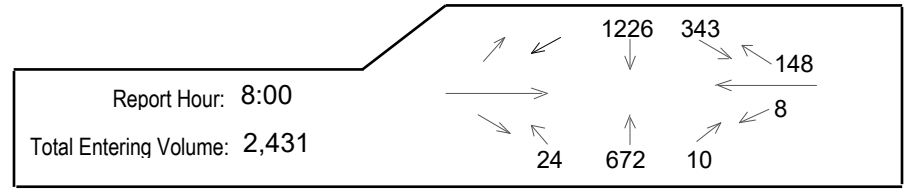
Site Code: **3882**
 Date/Time of Study: Tue 11/6/18 13:30 - 15:30
 Observed Peak Hour: 14:30



Barnstable

Rt 132 **N-S** @ Attucks Ln

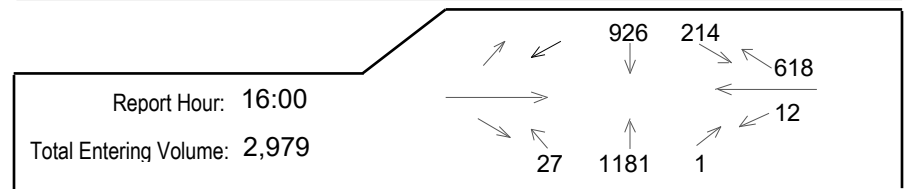
Site Code: **2713**
 Date/Time of Study: Fri 8/9/19 7:30 - 9:30
 Observed Peak Hour: 8:15



Barnstable

Rt 132 **N-S** @ Attucks Ln

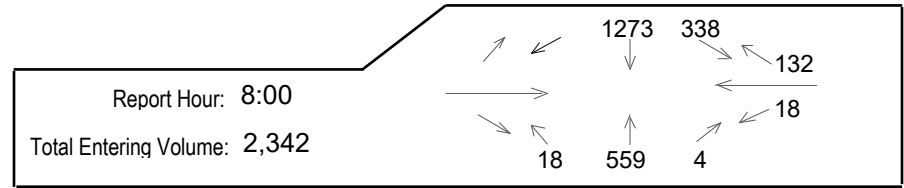
Site Code: **2713**
 Date/Time of Study: Wed 5/29/19 15:30 - 17:30
 Observed Peak Hour: 16:00



Barnstable

Rt 132 **N-S** @ Attucks Ln

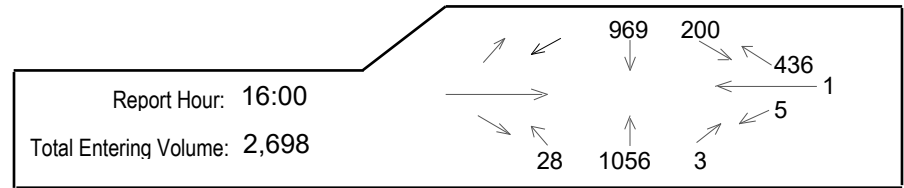
Site Code: **2713**
 Date/Time of Study: Thu 4/17/14 8:00 - 9:00
 Observed Peak Hour: 8:00



Barnstable

Rt 132 **N-S** @ Attucks Ln

Site Code: **2713**
 Date/Time of Study: Thu 4/17/14 16:00 - 17:00
 Observed Peak Hour: 16:00



Cape Cod Commission Turning Movement Counts



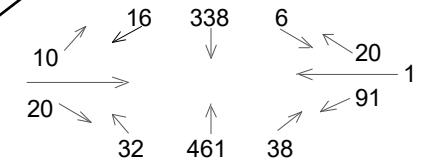
Barnstable

Site Code: **1213**
 Date/Time of Study: Wed 6/4/14 16:00 - 17:30

Rt 132 **N-S** @ Cape Cod Community College (S End)

Observed Peak Hour: 16:00

Report Hour: 16:00
 Total Entering Volume: 1,033



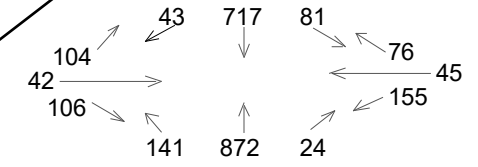
Barnstable

Site Code: **3743**
 Date/Time of Study: Tue 4/20/10 16:00 - 17:00

Rt 132 **N-S** @ Cape Cod Mall Entrance

Observed Peak Hour: 16:00

Report Hour: 16:00
 Total Entering Volume: 2,406



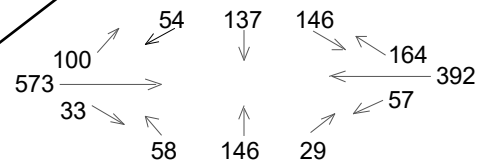
Barnstable

Site Code: **1268**
 Date/Time of Study: Tue 8/13/19 7:30 - 9:30

Rt 132 **N-S** @ Enterprise Rd/Independence Dr

Observed Peak Hour: 8:30

Report Hour: 8:00
 Total Entering Volume: 1,889



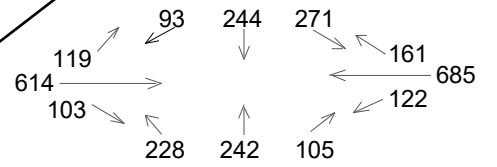
Barnstable

Site Code: **1268**
 Date/Time of Study: Tue 6/11/19 15:30 - 17:30

Rt 132 **N-S** @ Enterprise Rd/Independence Dr

Observed Peak Hour: 16:00

Report Hour: 16:00
 Total Entering Volume: 2,987



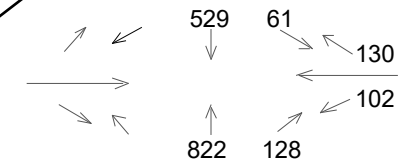
Barnstable

Site Code: **3744**
 Date/Time of Study: Wed 7/26/17 16:00 - 17:30

Rt 132 **N-S** @ Festival Mall Entrance

Observed Peak Hour: 16:30

Report Hour: 16:00
 Total Entering Volume: 1,772



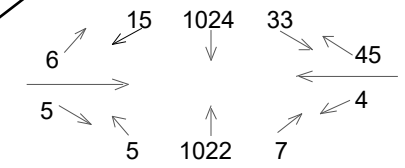
Barnstable

Site Code: **3813**
 Date/Time of Study: Tue 11/24/09 16:00 - 17:00

Rt 132 **N-S** @ Hinckley Rd

Observed Peak Hour: 16:00

Report Hour: 16:00
 Total Entering Volume: 2,166



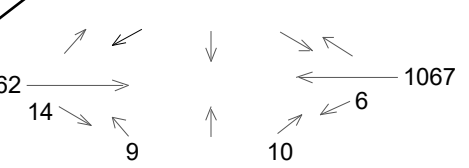
Barnstable

Site Code: **3820**
 Date/Time of Study: Tue 11/24/09 16:00 - 17:00

Rt 132 **E-W** @ Nightingale Ln

Observed Peak Hour: 16:00

Report Hour: 16:00
 Total Entering Volume: 2,168



Cape Cod Commission Turning Movement Counts

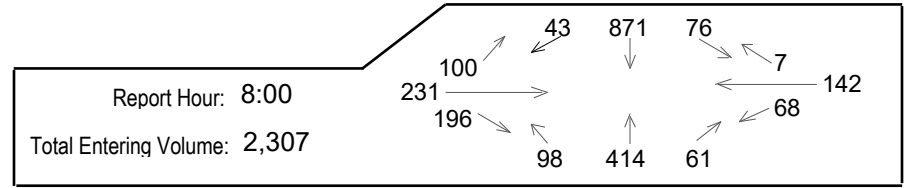


Barnstable

Site Code: **2716**
 Date/Time of Study: Fri 4/18/14 8:00 - 9:00

Rt 132 **N-S** @ Phinneys Ln

Observed Peak Hour: 8:00

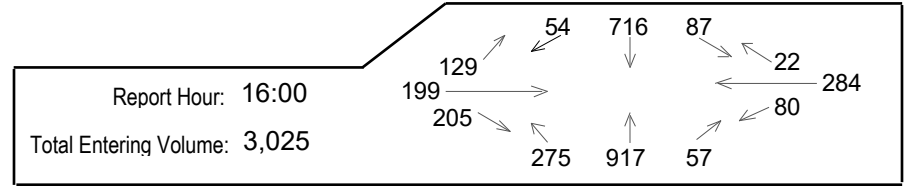


Barnstable

Site Code: **2716**
 Date/Time of Study: Tue 4/22/14 16:00 - 17:00

Rt 132 **N-S** @ Phinneys Ln

Observed Peak Hour: 16:00

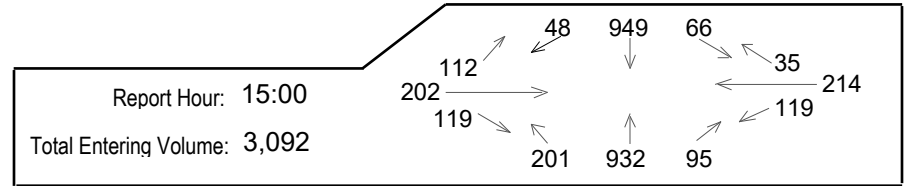


Barnstable

Site Code: **2716**
 Date/Time of Study: Fri 5/20/11 14:45 - 16:00

Rt 132 **N-S** @ Phinneys Ln

Observed Peak Hour: 14:45

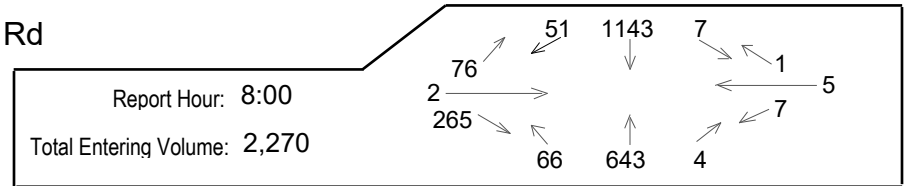


Barnstable

Site Code: **2678**
 Date/Time of Study: Wed 4/23/14 8:00 - 9:00

Rt 132 **N-S** @ Shoot Flying Hill Rd

Observed Peak Hour: 8:00

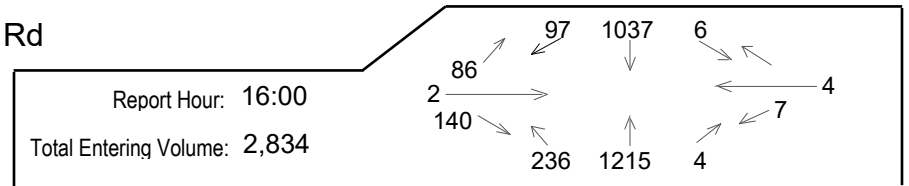


Barnstable

Site Code: **2678**
 Date/Time of Study: Thu 4/17/14 16:00 - 17:00

Rt 132 **N-S** @ Shoot Flying Hill Rd

Observed Peak Hour: 16:00

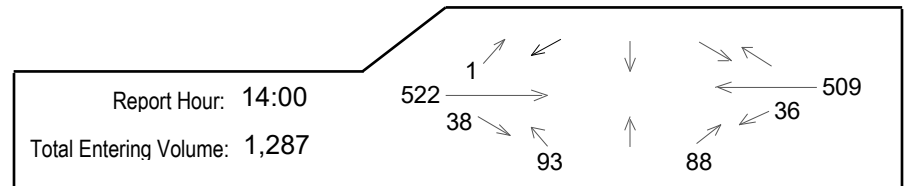


Barnstable

Site Code: **3872**
 Date/Time of Study: Thu 5/30/19 13:30 - 15:30

Rt 28 **E-W** @ BHS Access Rd

Observed Peak Hour: 14:00

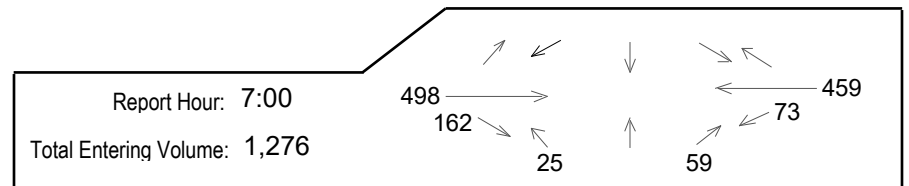


Barnstable

Site Code: **3872**
 Date/Time of Study: Thu 10/25/18 6:30 - 8:30

Rt 28 **E-W** @ BHS Access Rd

Observed Peak Hour: 7:00



Cape Cod Commission Turning Movement Counts

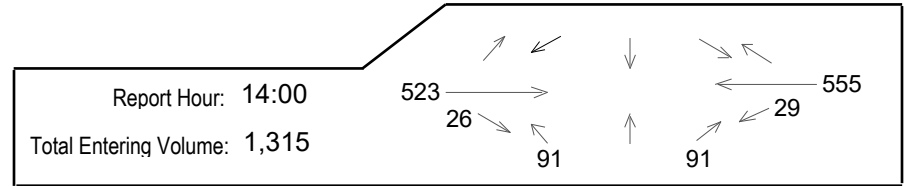


Barnstable

Site Code: **3872**
 Date/Time of Study: Thu 10/25/18 13:30 - 15:30

Rt 28 **E-W** @ BHS Access Rd

Observed Peak Hour: 14:00

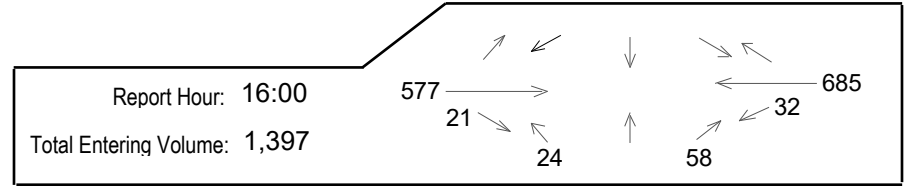


Barnstable

Site Code: **3872**
 Date/Time of Study: Wed 11/28/18 6:00 - 18:00

Rt 28 **E-W** @ BHS Access Rd

Observed Peak Hour: 14:00

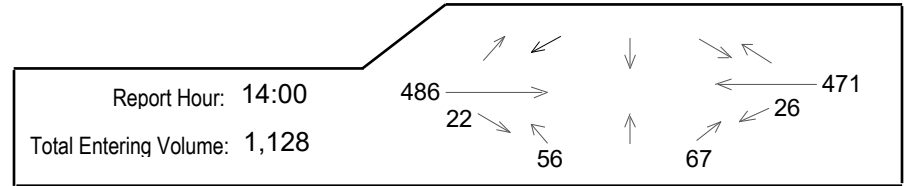


Barnstable

Site Code: **3872**
 Date/Time of Study: Thu 5/21/15 13:30 - 15:30

Rt 28 **E-W** @ BHS Access Rd

Observed Peak Hour: 14:00

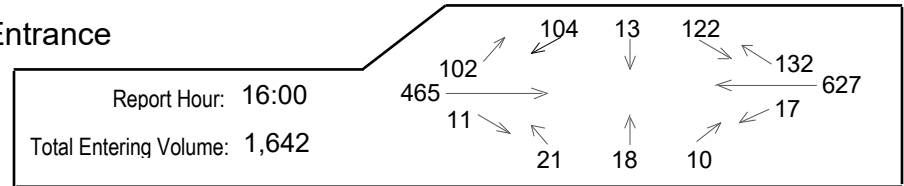


Barnstable

Site Code: **1283**
 Date/Time of Study: Wed 4/7/10 16:00 - 17:00

Rt 28 **E-W** @ Cape Cod Mall Entrance

Observed Peak Hour: 16:00

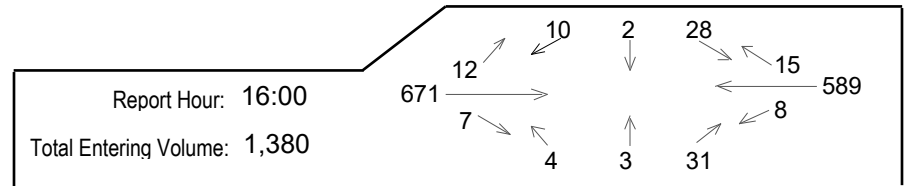


Barnstable

Site Code: **3819**
 Date/Time of Study: Wed 4/7/10 16:00 - 17:00

Rt 28 **E-W** @ Hinckley Rd

Observed Peak Hour: 16:00

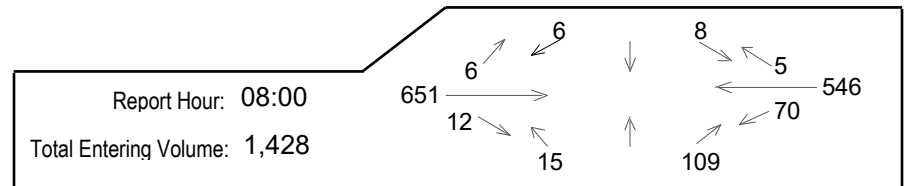


Barnstable

Site Code: **3867**
 Date/Time of Study: Thu 7/17/14 07:30 - 09:00

Rt 28 **E-W** @ Lincoln Rd

Observed Peak Hour: 08:00

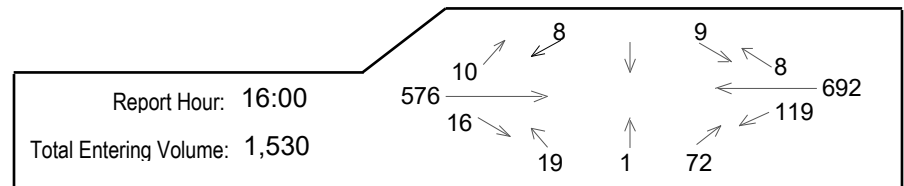


Barnstable

Site Code: **3867**
 Date/Time of Study: Wed 7/9/14 16:00 - 17:30

Rt 28 **E-W** @ Lincoln Rd

Observed Peak Hour: 16:00



Cape Cod Commission Turning Movement Counts

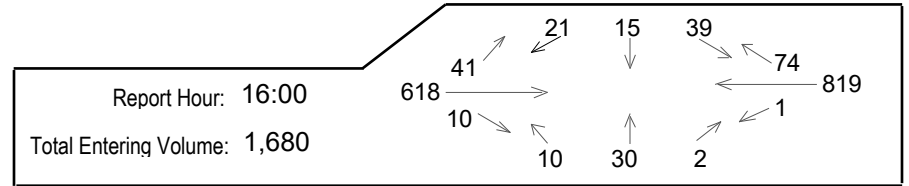


Barnstable

Site Code: **2897**
 Date/Time of Study: Mon 2/25/13 16:00 - 17:00

Rt 28 **E-W** @ Lumbert Mill Rd

Observed Peak Hour: 16:00

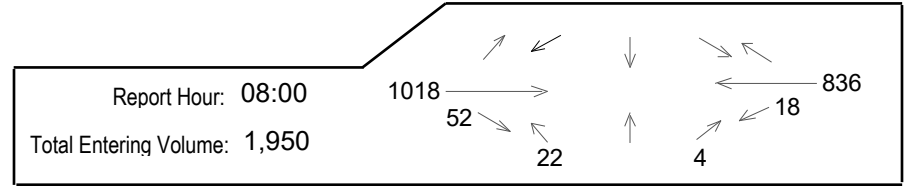


Barnstable

Site Code: **2962**
 Date/Time of Study: Tue 6/23/15 07:30 - 09:00

Rt 28 **E-W** @ Main St (Cotuit)

Observed Peak Hour: 07:30

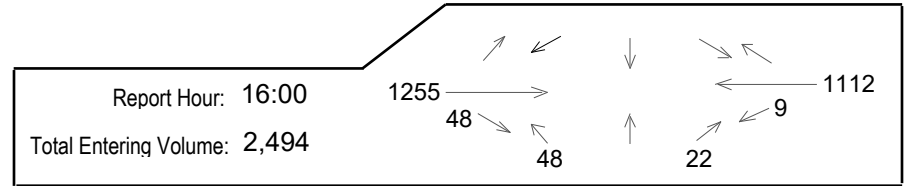


Barnstable

Site Code: **2962**
 Date/Time of Study: Thu 6/25/15 16:00 - 17:30

Rt 28 **E-W** @ Main St (Cotuit)

Observed Peak Hour: 16:30

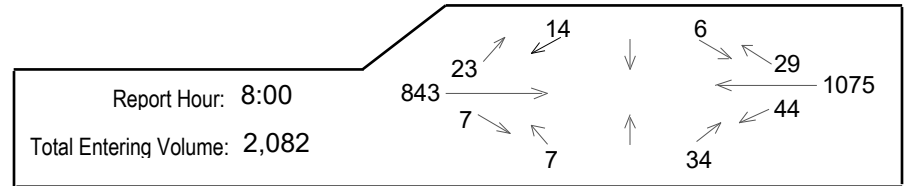


Barnstable

Site Code: **3809**
 Date/Time of Study: Wed 7/29/09 7:00 - 9:00

Rt 28 **E-W** @ Mary Dunn Way

Observed Peak Hour: 8:00

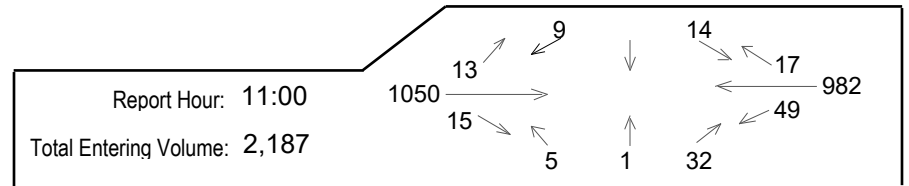


Barnstable

Site Code: **3809**
 Date/Time of Study: Sat 7/25/09 11:00 - 13:00

Rt 28 **E-W** @ Mary Dunn Way

Observed Peak Hour: 12:00

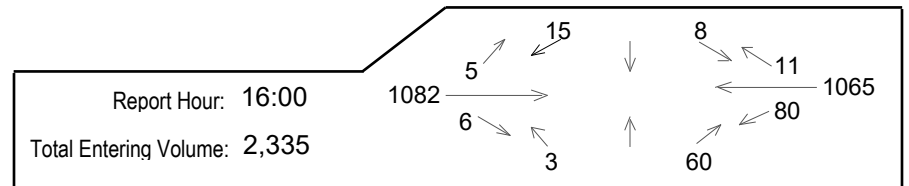


Barnstable

Site Code: **3809**
 Date/Time of Study: Wed 7/29/09 16:00 - 17:30

Rt 28 **E-W** @ Mary Dunn Way

Observed Peak Hour: 16:15

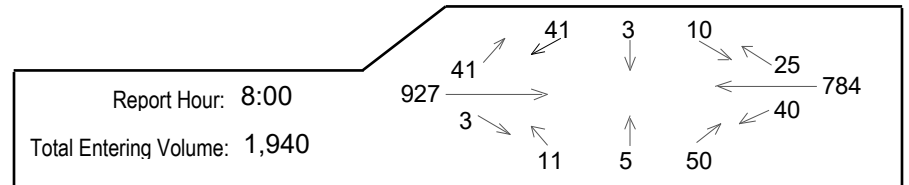


Barnstable

Site Code: **2960**
 Date/Time of Study: Wed 6/3/15 7:00 - 9:00

Rt 28 **E-W** @ Newtown Rd

Observed Peak Hour: 7:30



Cape Cod Commission Turning Movement Counts

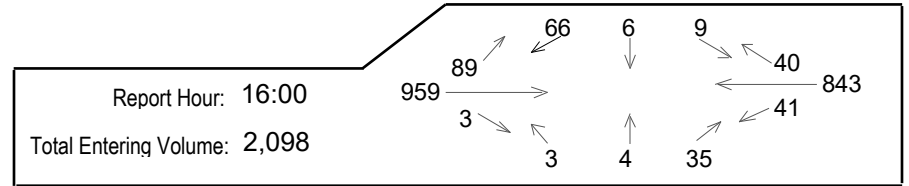


Barnstable

Site Code: **2960**
 Date/Time of Study: Thu 6/4/15 16:00 - 17:30

Rt 28 E-W @ Newtown Rd

Observed Peak Hour: 16:15

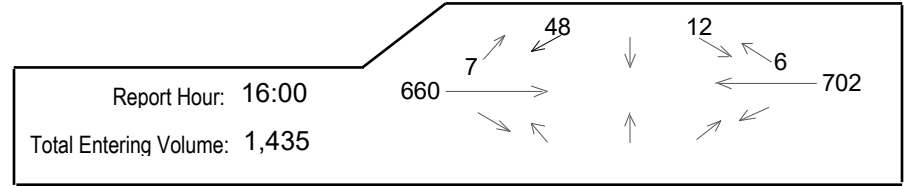


Barnstable

Site Code: **3818**
 Date/Time of Study: Thu 4/8/10 16:00 - 17:00

Rt 28 E-W @ Nightingale Ln

Observed Peak Hour: 16:00

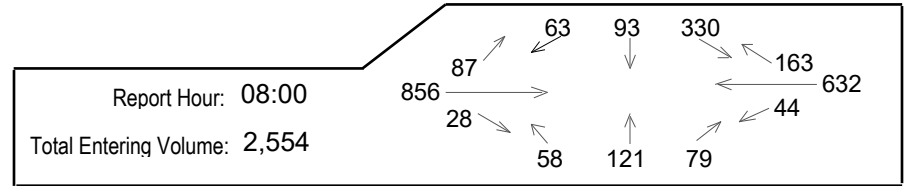


Barnstable

Site Code: **2852**
 Date/Time of Study: Thu 7/10/14 07:30 - 09:00

Rt 28 E-W @ Old Stage Rd

Observed Peak Hour: 08:00

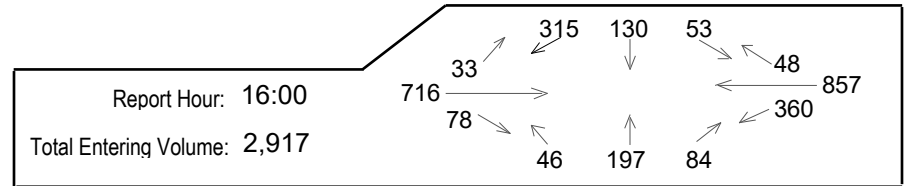


Barnstable

Site Code: **2852**
 Date/Time of Study: Wed 6/12/13 16:00 - 17:30

Rt 28 E-W @ Old Stage Rd

Observed Peak Hour: 16:30

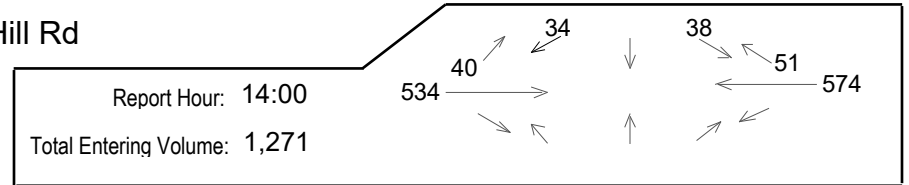


Barnstable

Site Code: **3131**
 Date/Time of Study: Thu 5/30/19 13:30 - 15:30

Rt 28 E-W @ Old Strawberry Hill Rd

Observed Peak Hour: 14:00

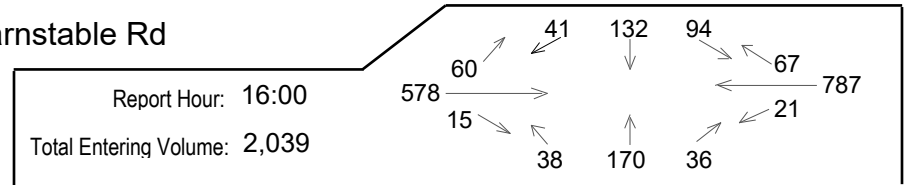


Barnstable

Site Code: **2887**
 Date/Time of Study: Tue 5/22/12 16:00 - 17:30

Rt 28 E-W @ Osterville - W Barnstable Rd

Observed Peak Hour: 16:15

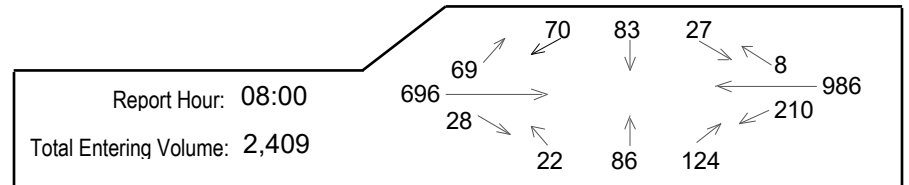


Barnstable

Site Code: **3798**
 Date/Time of Study: Thu 6/19/14 07:30 - 09:00

Rt 28 E-W @ Phinneys Ln

Observed Peak Hour: 07:30



Cape Cod Commission Turning Movement Counts

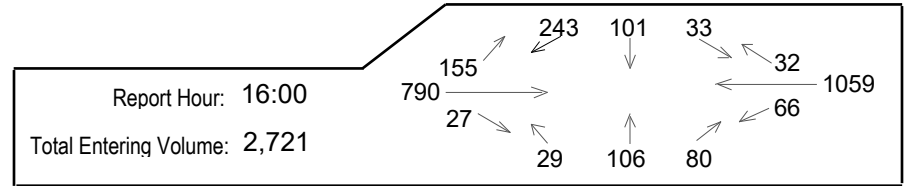


Barnstable

Site Code: **3798**
 Date/Time of Study: Tue 6/18/13 16:00 - 17:30

Rt 28 **E-W** @ Phinneys Ln

Observed Peak Hour: 16:30

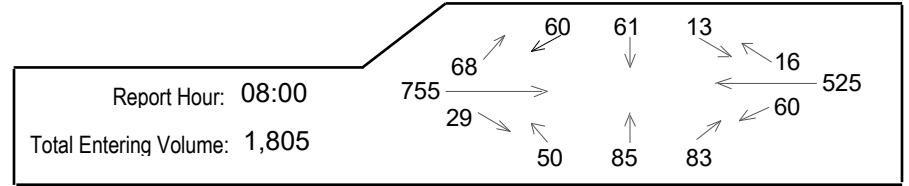


Barnstable

Site Code: **2811**
 Date/Time of Study: Thu 7/17/14 07:30 - 09:00

Rt 28 **E-W** @ Pitchers Way

Observed Peak Hour: 08:00

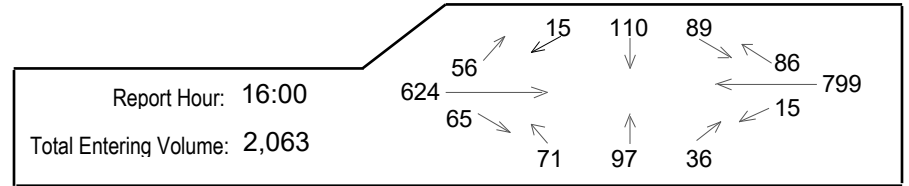


Barnstable

Site Code: **2811**
 Date/Time of Study: Thu 6/13/13 16:00 - 17:30

Rt 28 **E-W** @ Pitchers Way

Observed Peak Hour: 16:30

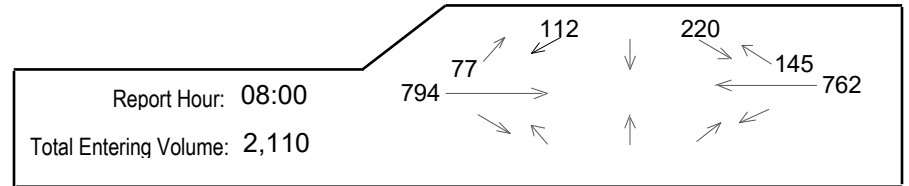


Barnstable

Site Code: **2963**
 Date/Time of Study: Mon 6/22/15 07:30 - 09:00

Rt 28 **E-W** @ Rt 130

Observed Peak Hour: 07:30

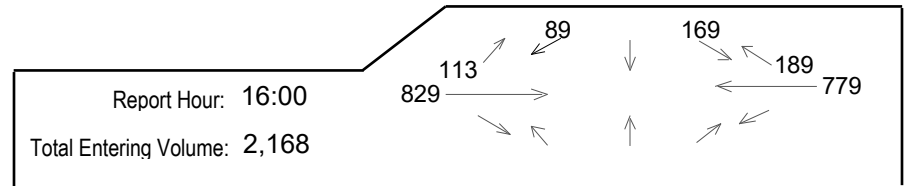


Barnstable

Site Code: **2963**
 Date/Time of Study: Thu 6/25/15 16:00 - 17:30

Rt 28 **E-W** @ Rt 130

Observed Peak Hour: 16:30

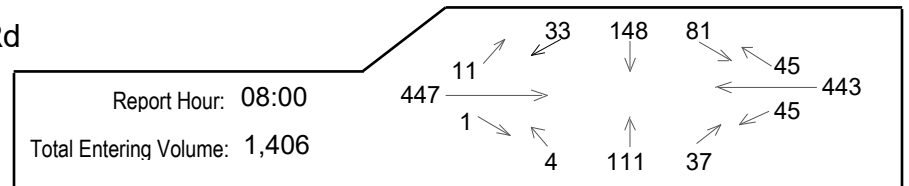


Barnstable

Site Code: **2829**
 Date/Time of Study: Wed 7/16/14 07:30 - 09:00

Rt 28 **E-W** @ Strawberry Hill Rd

Observed Peak Hour: 08:00

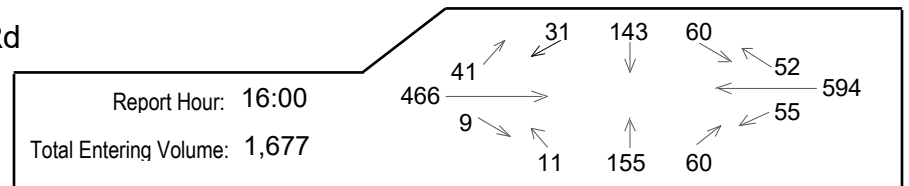


Barnstable

Site Code: **2829**
 Date/Time of Study: Thu 6/20/13 16:00 - 17:30

Rt 28 **E-W** @ Strawberry Hill Rd

Observed Peak Hour: 16:30



Cape Cod Commission Turning Movement Counts

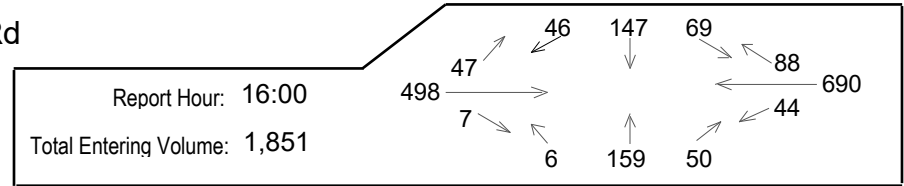


Barnstable

Site Code: **2829**
 Date/Time of Study: Tue 9/29/09 16:00 - 17:00

Rt 28 E-W @ Strawberry Hill Rd

Observed Peak Hour: 16:00

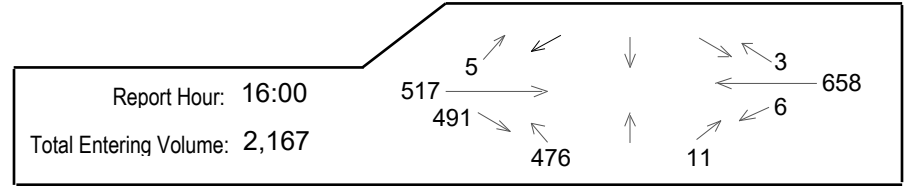


Barnstable

Site Code: **2836**
 Date/Time of Study: Wed 7/9/14 16:00 - 17:30

Rt 28 E-W @ W Main St

Observed Peak Hour: 16:00

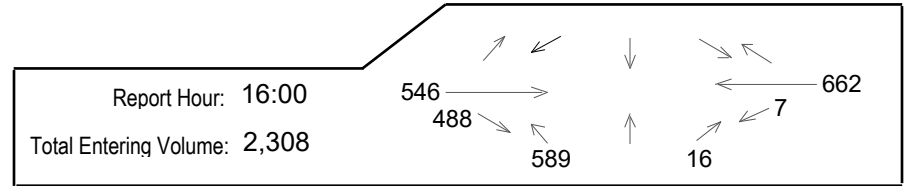


Barnstable

Site Code: **2836**
 Date/Time of Study: Thu 6/13/13 16:00 - 17:30

Rt 28 E-W @ W Main St

Observed Peak Hour: 16:00

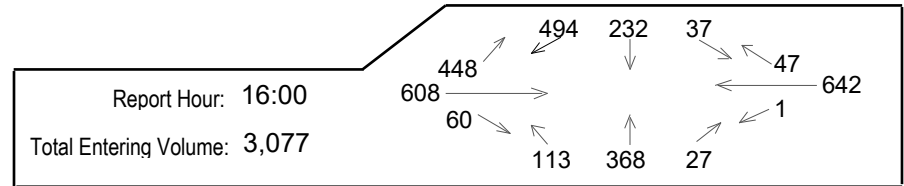


Barnstable

Site Code: **2821**
 Date/Time of Study: Tue 8/14/12 16:00 - 18:00

Rt 28 E-W @ Yarmouth Rd

Observed Peak Hour: 16:30

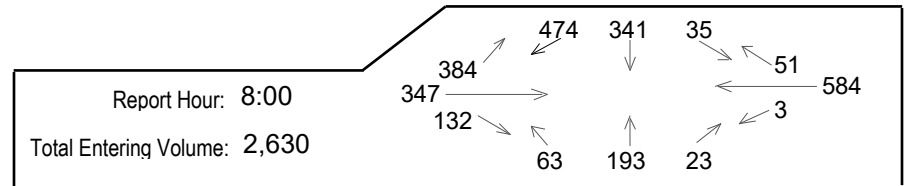


Barnstable

Site Code: **2821**
 Date/Time of Study: Thu 7/30/09 7:00 - 9:00

Rt 28 E-W @ Yarmouth Rd

Observed Peak Hour: 8:00

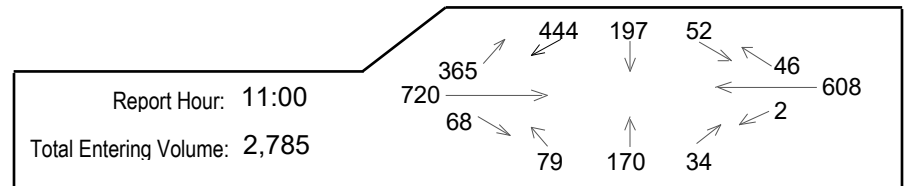


Barnstable

Site Code: **2821**
 Date/Time of Study: Sat 7/11/09 11:00 - 13:00

Rt 28 E-W @ Yarmouth Rd

Observed Peak Hour: 11:00

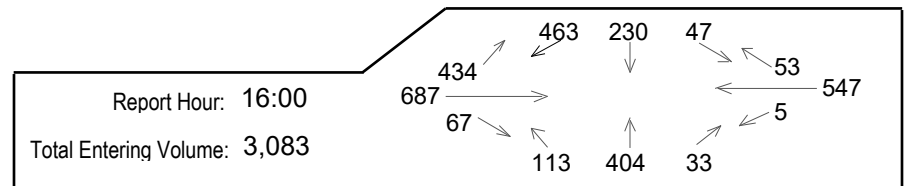


Barnstable

Site Code: **2821**
 Date/Time of Study: Thu 7/30/09 16:00 - 17:30

Rt 28 E-W @ Yarmouth Rd

Observed Peak Hour: 16:00



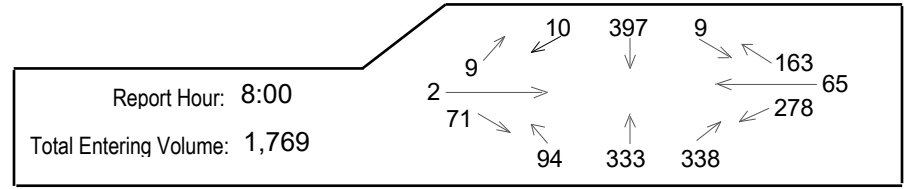
Cape Cod Commission Turning Movement Counts



Barnstable

Rt 6 Ramp WB **E-W** @ Rt 132

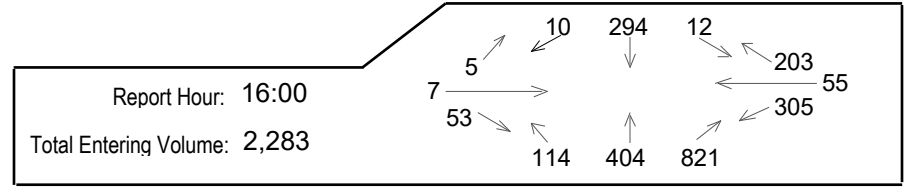
Site Code: **1226**
 Date/Time of Study: Thu 7/11/19 7:00 - 9:00
 Observed Peak Hour: 8:00



Barnstable

Rt 6 Ramp WB **E-W** @ Rt 132

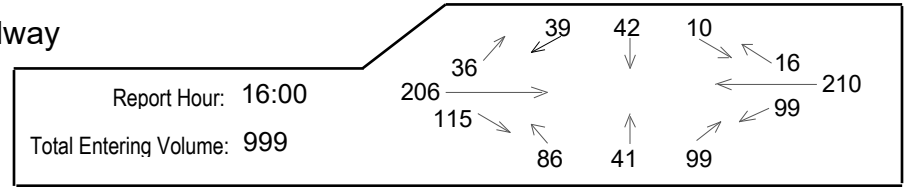
Site Code: **1226**
 Date/Time of Study: Wed 6/19/19 16:00 - 18:00
 Observed Peak Hour: 17:00



Barnstable

Rt 6A **E-W** @ Hyannis Rd / Millway

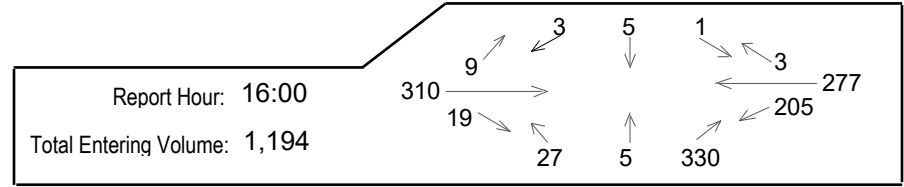
Site Code: **2589**
 Date/Time of Study: Wed 5/30/18 16:00 - 18:00
 Observed Peak Hour: 16:00



Barnstable

Rt 6A **E-W** @ Mary Dunn Rd

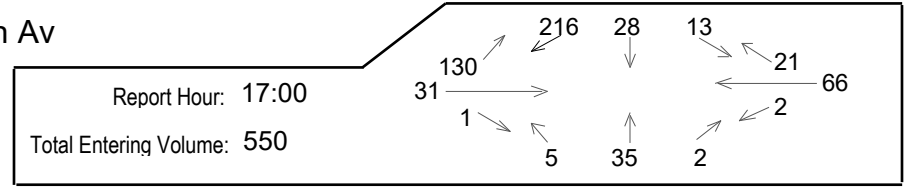
Site Code: **2588**
 Date/Time of Study: Wed 5/29/19 16:00 - 18:00
 Observed Peak Hour: 16:00



Barnstable

Scudder Av **N-S** @ Smith St/Marston Av

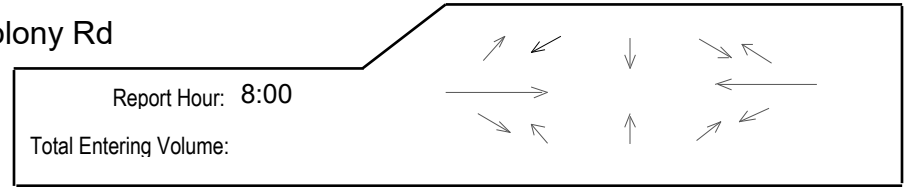
Site Code: **2958**
 Date/Time of Study: Mon 9/15/14 16:00 - 17:00
 Observed Peak Hour: 17:00



Barnstable

South St **N-S** @ Ocean St/Old Colony Rd

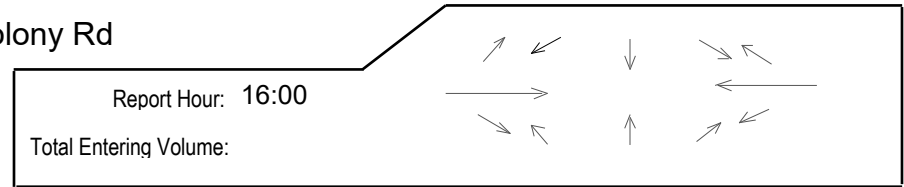
Site Code: **2893**
 Date/Time of Study: Wed 8/29/18 7:00 - 9:00
 Observed Peak Hour: 8:00



Barnstable

South St **N-S** @ Ocean St/Old Colony Rd

Site Code: **2893**
 Date/Time of Study: Wed 8/29/18 16:00 - 18:00
 Observed Peak Hour: 16:45



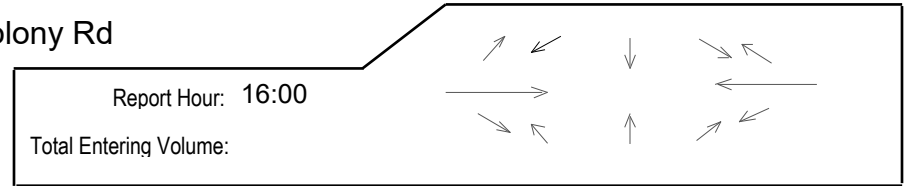
Cape Cod Commission Turning Movement Counts



Barnstable

South St **N-S** @ Ocean St/Old Colony Rd

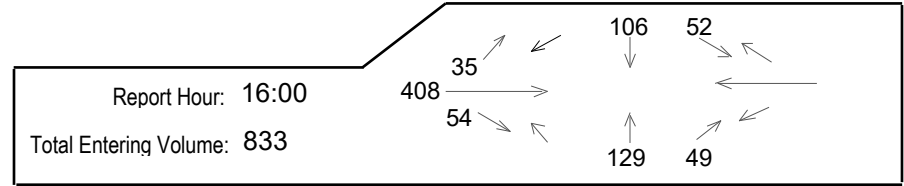
Site Code: **2893**
 Date/Time of Study: Wed 8/19/09 16:00 - 17:30
 Observed Peak Hour: 16:30



Barnstable

South St **E-W** @ Sea St

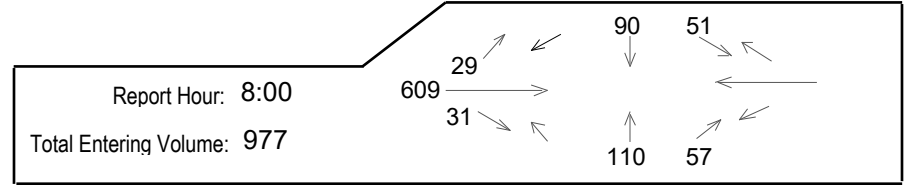
Site Code: **2921**
 Date/Time of Study: Tue 6/5/18 16:00 - 18:00
 Observed Peak Hour: 16:30



Barnstable

South St **E-W** @ Sea St

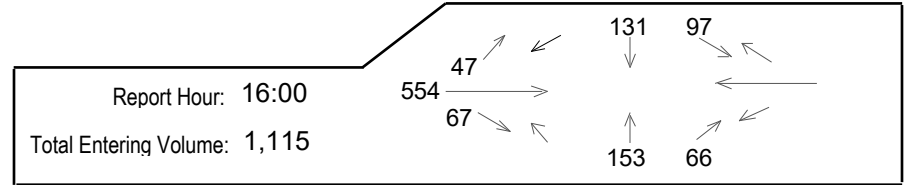
Site Code: **2921**
 Date/Time of Study: Tue 8/18/09 7:00 - 9:00
 Observed Peak Hour: 8:00



Barnstable

South St **E-W** @ Sea St

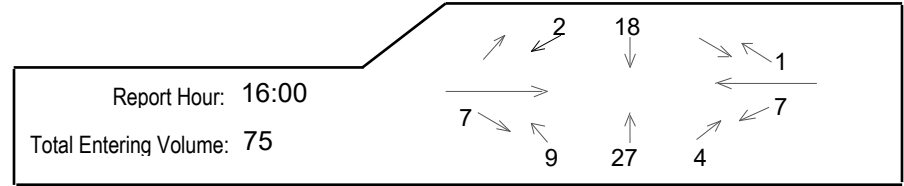
Site Code: **2921**
 Date/Time of Study: Tue 8/18/09 16:00 - 17:30
 Observed Peak Hour: 16:00



Barnstable

Tower Hill Rd @ South St/Oak Ln

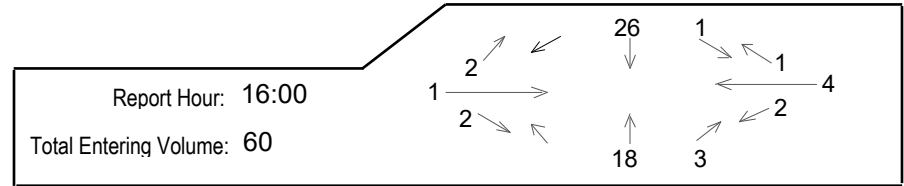
Site Code: **3881**
 Date/Time of Study: Wed 6/6/18 16:00 - 18:00
 Observed Peak Hour: 16:15



Barnstable

Tower Hill Road **N-S** @ Pine Ln

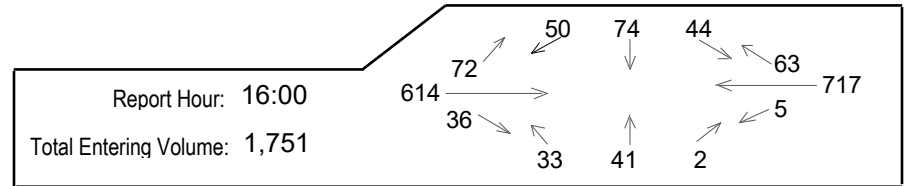
Site Code: **3880**
 Date/Time of Study: Wed 6/6/18 16:00 - 18:00
 Observed Peak Hour: 16:00



Barnstable

W Main St **E-W** @ Pitchers Way

Site Code: **2923**
 Date/Time of Study: Thu 5/31/18 16:00 - 18:00
 Observed Peak Hour: 16:45



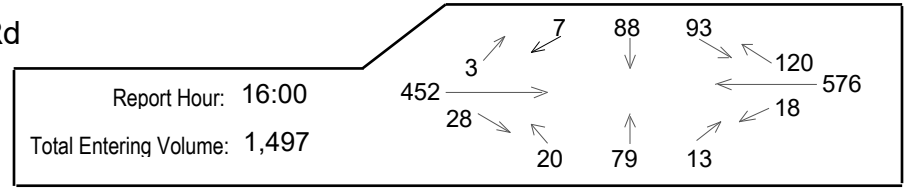
Cape Cod Commission Turning Movement Counts



Barnstable

W Main St **E-W** @ Strawberry Hill Rd

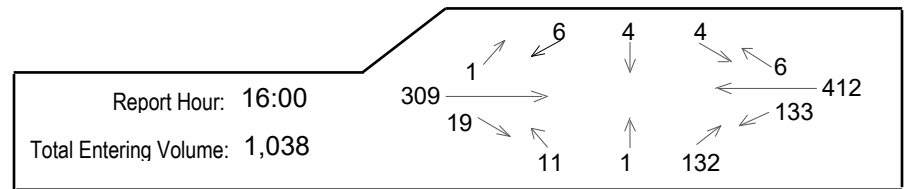
Site Code: **1234**
 Date/Time of Study: Tue 9/29/09 16:00 - 17:00
 Observed Peak Hour: 16:00



Barnstable

W Main St **E-W** @ Pine St

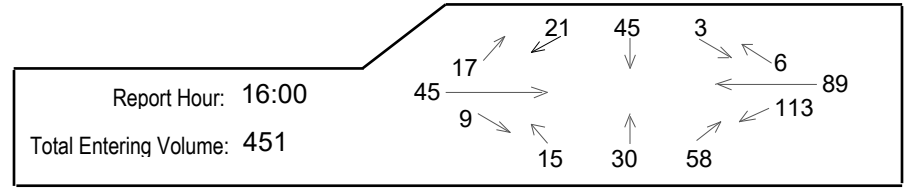
Site Code: **2886**
 Date/Time of Study: Wed 8/1/18 16:00 - 18:00
 Observed Peak Hour: 16:00



Barnstable

West Bay Rd **E-W** @ Parker Rd

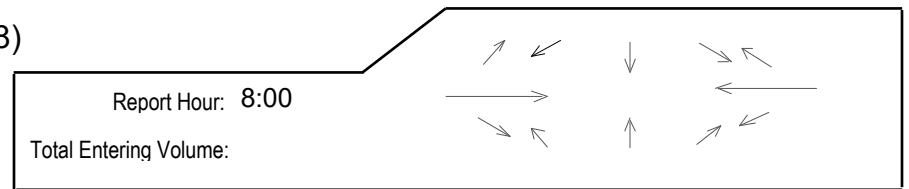
Site Code: **3123**
 Date/Time of Study: Wed 6/20/18 16:00 - 18:00
 Observed Peak Hour: 16:00



Barnstable

Yarmouth Rd **N-S** @ Camp (S of Rt 28)

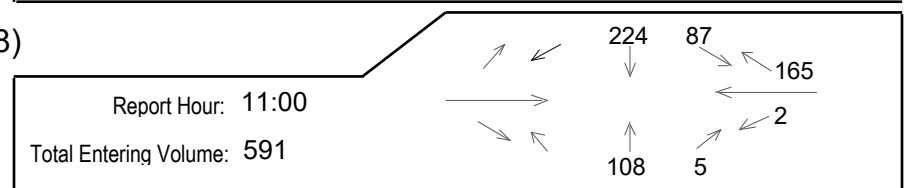
Site Code: **2823**
 Date/Time of Study: Wed 7/15/09 7:00 - 9:00
 Observed Peak Hour: 7:45



Barnstable

Yarmouth Rd **N-S** @ Camp (S of Rt 28)

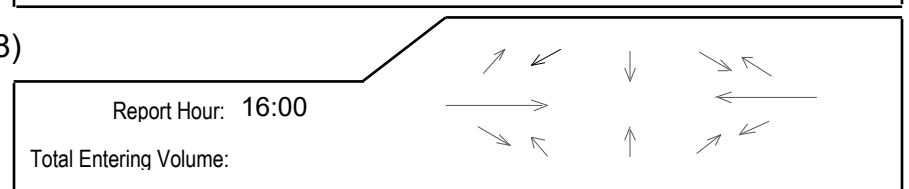
Site Code: **2823**
 Date/Time of Study: Sat 7/18/09 11:00 - 13:00
 Observed Peak Hour: 12:00



Barnstable

Yarmouth Rd **N-S** @ Camp (S of Rt 28)

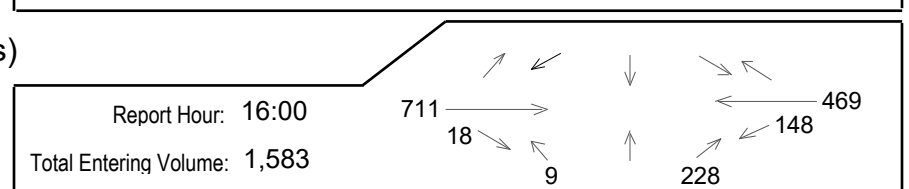
Site Code: **2823**
 Date/Time of Study: Wed 7/15/09 16:00 - 17:30
 Observed Peak Hour: 16:30



Barnstable

Yarmouth Rd **N-S** @ Main St (Hyannis)

Site Code: **2865**
 Date/Time of Study: Wed 7/13/16 16:00 - 17:30
 Observed Peak Hour: 16:15



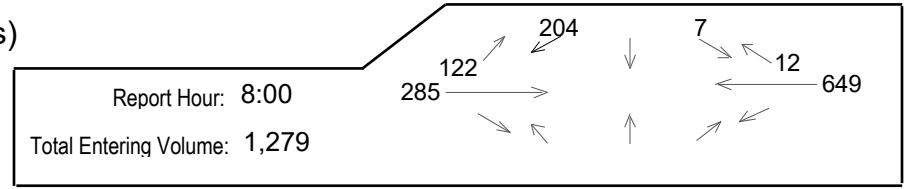
Cape Cod Commission Turning Movement Counts



Barnstable

Yarmouth Rd **N-S** @ Main St (Hyannis)

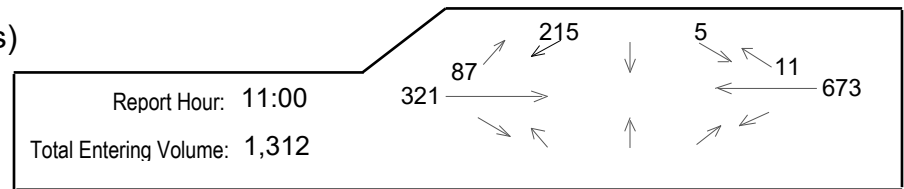
Site Code: **2865**
 Date/Time of Study: Tue 7/14/09 7:00 - 9:00
 Observed Peak Hour: 8:00



Barnstable

Yarmouth Rd **N-S** @ Main St (Hyannis)

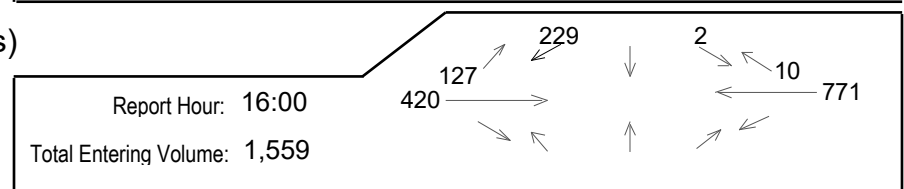
Site Code: **2865**
 Date/Time of Study: Sat 7/18/09 11:00 - 13:00
 Observed Peak Hour: 12:00



Barnstable

Yarmouth Rd **N-S** @ Main St (Hyannis)

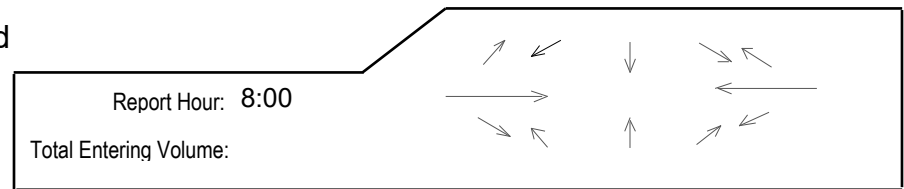
Site Code: **2865**
 Date/Time of Study: Tue 7/14/09 16:00 - 17:30
 Observed Peak Hour: 16:30



Barnstable

Yarmouth Rd **N-S** @ Old Yarmouth Rd

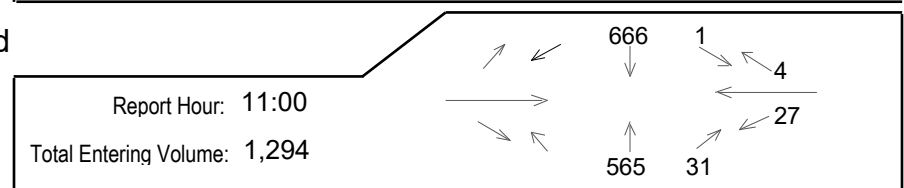
Site Code: **3810**
 Date/Time of Study: Tue 7/21/09 7:00 - 9:00
 Observed Peak Hour: 8:00



Barnstable

Yarmouth Rd **N-S** @ Old Yarmouth Rd

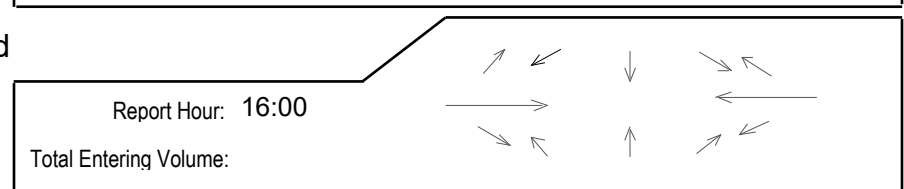
Site Code: **3810**
 Date/Time of Study: Sat 8/1/09 11:00 - 13:00
 Observed Peak Hour: 11:30



Barnstable

Yarmouth Rd **N-S** @ Old Yarmouth Rd

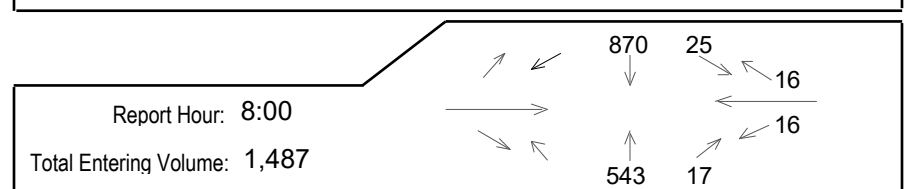
Site Code: **3810**
 Date/Time of Study: Tue 7/21/09 16:00 - 17:30
 Observed Peak Hour: 16:30



Barnstable

Yarmouth Rd **N-S** @ Rosary Ln

Site Code: **3811**
 Date/Time of Study: Thu 7/23/09 7:00 - 9:00
 Observed Peak Hour: 7:45



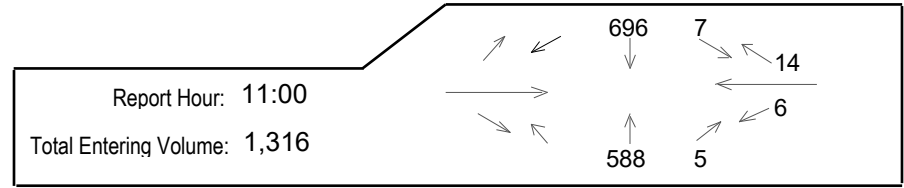
Cape Cod Commission Turning Movement Counts



Barnstable

Yarmouth Rd **N-S** @ Rosary Ln

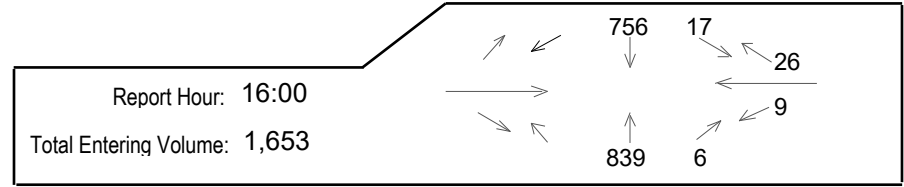
Site Code: **3811**
 Date/Time of Study: Sat 8/1/09 11:00 - 13:00
 Observed Peak Hour: 11:15



Barnstable

Yarmouth Rd **N-S** @ Rosary Ln

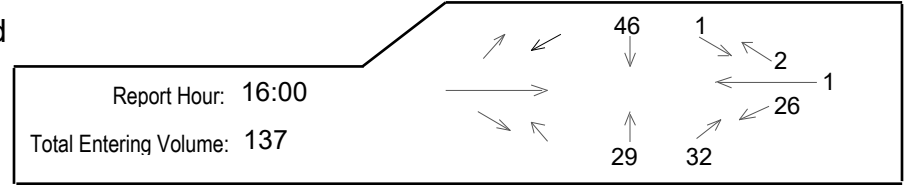
Site Code: **3811**
 Date/Time of Study: Fri 7/24/09 16:00 - 17:30
 Observed Peak Hour: 16:30



Yarmouth

Center St **N-S** @ Homers Dock Rd

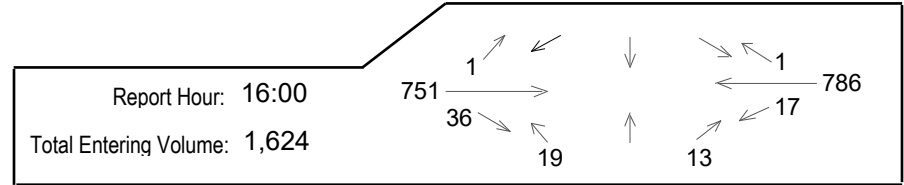
Site Code: **3115**
 Date/Time of Study: Thu 7/19/18 7:00 - 19:00
 Observed Peak Hour: 12:45



Yarmouth

Route 28 **E-W** @ Willow St

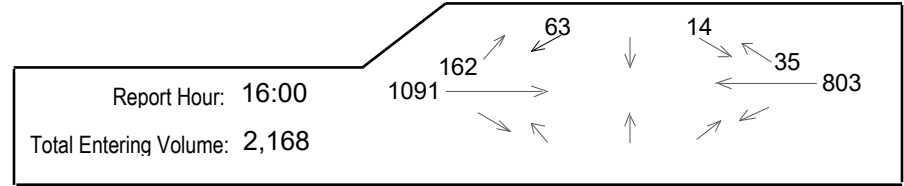
Site Code: **3856**
 Date/Time of Study: Thu 7/18/13 14:00 - 18:00
 Observed Peak Hour: 15:15



Yarmouth

Rt 28 **E-W** @ Camp St

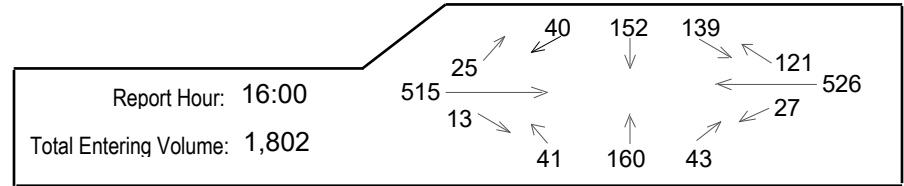
Site Code: **2832**
 Date/Time of Study: Tue 9/29/09 16:00 - 17:00
 Observed Peak Hour: 16:00



Yarmouth

Rt 28 **E-W** @ Forest Rd

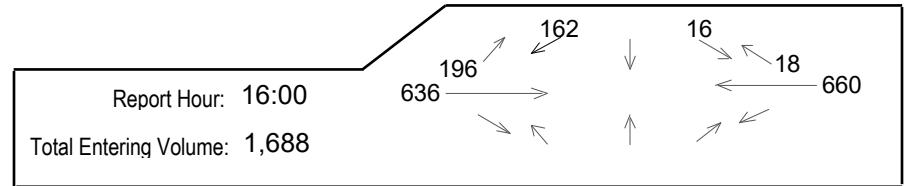
Site Code: **2820**
 Date/Time of Study: Tue 7/16/13 16:00 - 18:00
 Observed Peak Hour: 16:00



Yarmouth

Rt 28 **E-W** @ Long Pond Dr

Site Code: **2856**
 Date/Time of Study: Tue 7/16/13 16:00 - 18:00
 Observed Peak Hour: 16:15



Cape Cod Commission Turning Movement Counts

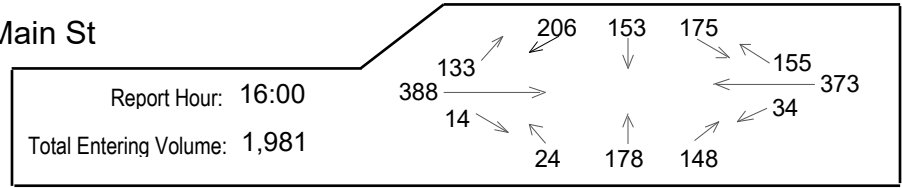


Yarmouth

Site Code: **2773**
 Date/Time of Study: Tue 8/1/17 16:00 - 17:30

Rt 28 **E-W** @ N Main St / Old Main St

Observed Peak Hour: 16:15

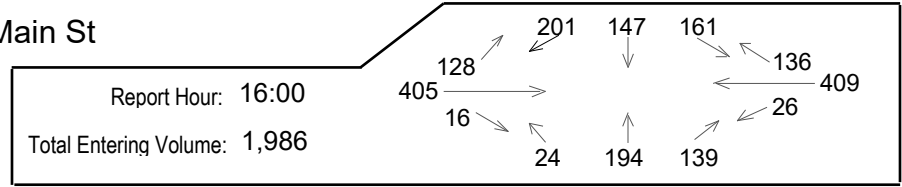


Yarmouth

Site Code: **2773**
 Date/Time of Study: Wed 8/24/16 16:00 - 17:30

Rt 28 **E-W** @ N Main St / Old Main St

Observed Peak Hour: 16:00

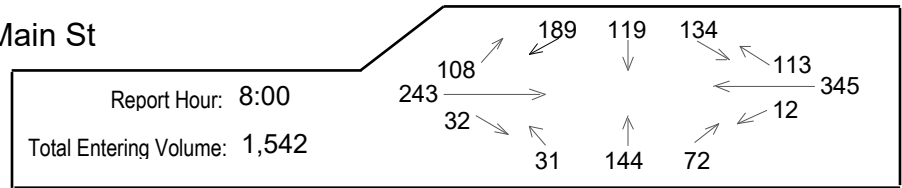


Yarmouth

Site Code: **2773**
 Date/Time of Study: Wed 8/11/10 7:00 - 9:00

Rt 28 **E-W** @ N Main St / Old Main St

Observed Peak Hour: 8:00

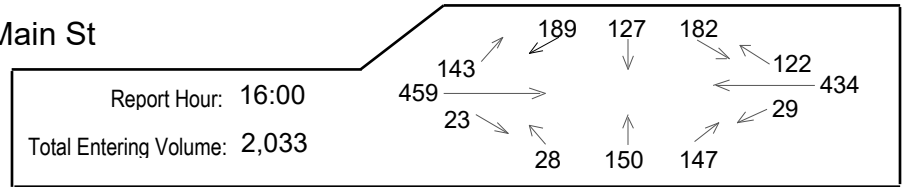


Yarmouth

Site Code: **2773**
 Date/Time of Study: Tue 8/17/10 16:00 - 17:30

Rt 28 **E-W** @ N Main St / Old Main St

Observed Peak Hour: 16:15

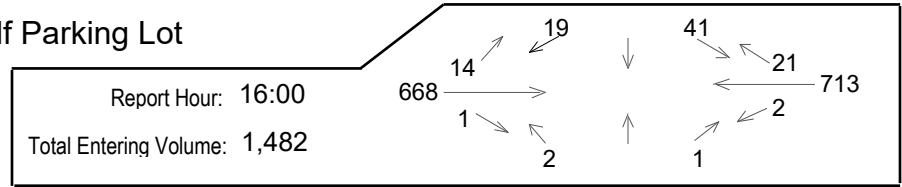


Yarmouth

Site Code: **3857**
 Date/Time of Study: Tue 7/9/13 14:00 - 18:00

Rt 28 **E-W** @ Pirates Cove Golf Parking Lot

Observed Peak Hour: 15:00

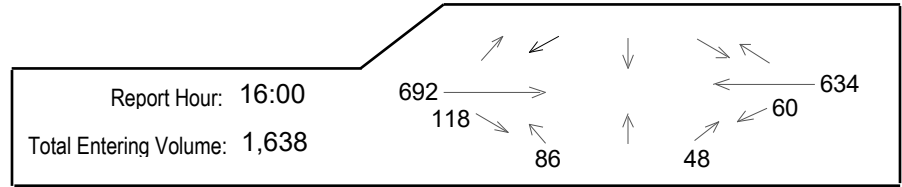


Yarmouth

Site Code: **2896**
 Date/Time of Study: Tue 7/9/13 14:00 - 18:00

Rt 28 **E-W** @ Seaview Av

Observed Peak Hour: 17:00

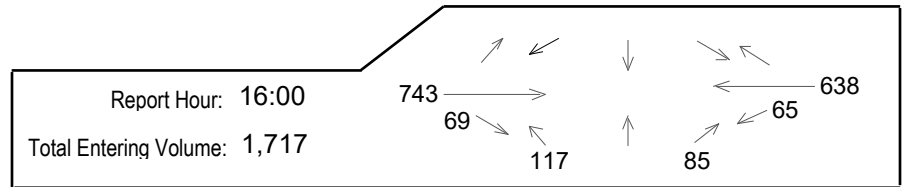


Yarmouth

Site Code: **2907**
 Date/Time of Study: Thu 6/30/16 16:00 - 17:30

Rt 28 **E-W** @ South Sea Av

Observed Peak Hour: 16:30



Cape Cod Commission Turning Movement Counts



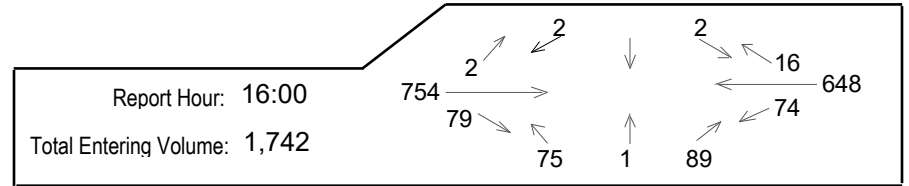
Yarmouth

Site Code
2907

Date/Time of Study
Thu 7/11/13 16:00 - 18:00

Rt 28 **E-W** @ South Sea Av

Observed Peak Hour
17:00



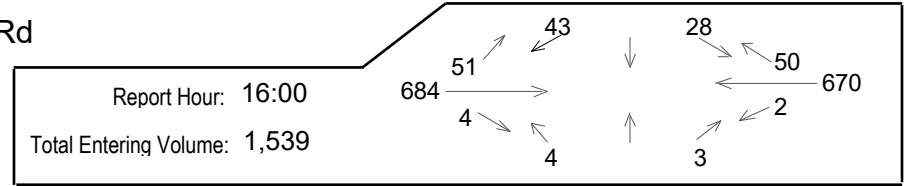
Yarmouth

Site Code
2904

Date/Time of Study
Thu 7/18/13 14:00 - 18:00

Rt 28 **E-W** @ West Yarmouth Rd

Observed Peak Hour
14:45



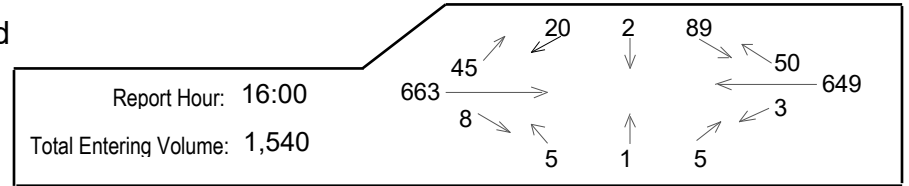
Yarmouth

Site Code
2905

Date/Time of Study
Wed 8/31/16 16:00 - 17:30

Rt 28 **E-W** @ Winslow Gray Rd

Observed Peak Hour
16:30



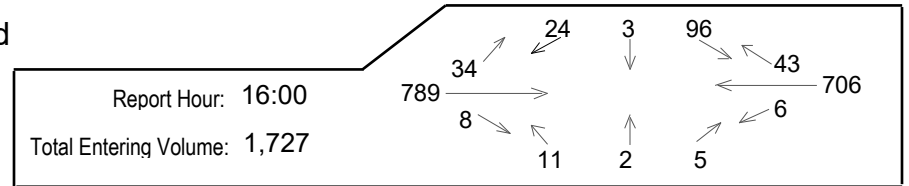
Yarmouth

Site Code
2905

Date/Time of Study
Thu 7/11/13 16:00 - 18:00

Rt 28 **E-W** @ Winslow Gray Rd

Observed Peak Hour
16:45



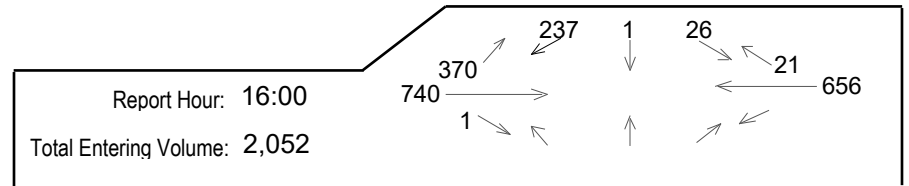
Yarmouth

Site Code
2837

Date/Time of Study
Tue 7/19/16 16:00 - 17:30

Rt 28 **E-W** @ Town Brook Rd

Observed Peak Hour
16:30



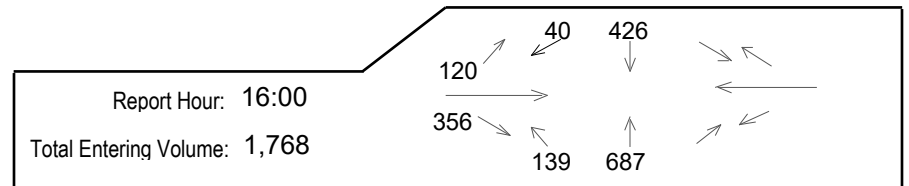
Yarmouth

Site Code
3766

Date/Time of Study
Mon 9/12/11 16:00 - 17:30

Rt 6 EB Ramp **E-W** @ Station Ave

Observed Peak Hour
16:15



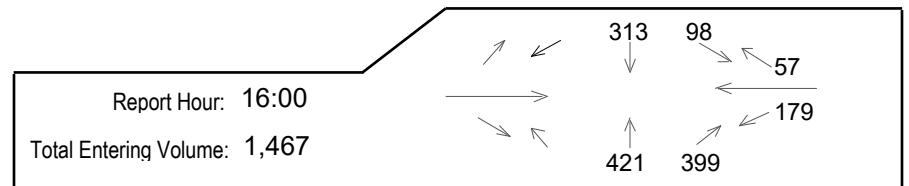
Yarmouth

Site Code
3767

Date/Time of Study
Mon 9/12/11 16:00 - 17:30

Rt 6 WB Ramp **E-W** @ Station Ave

Observed Peak Hour
16:30



Cape Cod Commission Turning Movement Counts



Yarmouth

Rt 6A **E-W** @ Union St /Old Church St.

Site Code

2566

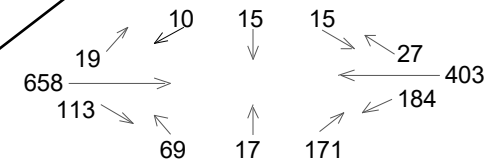
Date/Time of Study

Tue 8/8/17 16:00 - 17:30

Observed Peak Hour

16:00

Report Hour: 16:00
Total Entering Volume: 1,701



Yarmouth

Rt 6A **E-W** @ Willow St

Site Code

2578

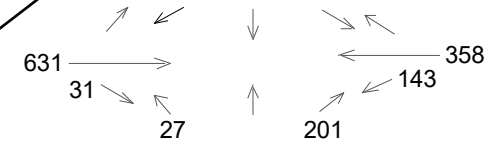
Date/Time of Study

Tue 8/8/17 16:00 - 17:30

Observed Peak Hour

16:15

Report Hour: 16:00
Total Entering Volume: 1,391



Yarmouth

Station Av **N-S** @ DYR High School Entrance (N)

Site Code

3120

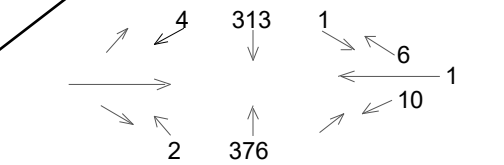
Date/Time of Study

Tue 9/11/18 6:30 - 9:30

Observed Peak Hour

7:00

Report Hour: 8:00
Total Entering Volume: 713



Yarmouth

Station Av **N-S** @ DYR High School Entrance (N)

Site Code

3120

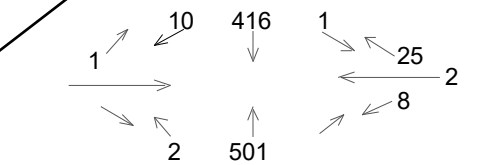
Date/Time of Study

Tue 9/11/18 13:30 - 16:00

Observed Peak Hour

14:00

Report Hour: 15:00
Total Entering Volume: 966



Yarmouth

Station Av **N-S** @ Lakefield Rd/Elementary School

Site Code

2704

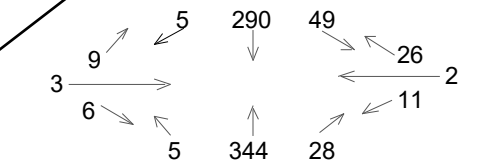
Date/Time of Study

Thu 9/13/18 6:30 - 9:30

Observed Peak Hour

7:00

Report Hour: 8:00
Total Entering Volume: 778



Yarmouth

Station Av **N-S** @ Lakefield Rd/Elementary School

Site Code

2704

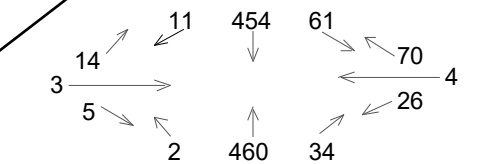
Date/Time of Study

Thu 9/13/18 13:30 - 16:00

Observed Peak Hour

15:00

Report Hour: 15:00
Total Entering Volume: 1,144



Yarmouth

Station Av **N-S** @ Long Pond Rd

Site Code

2717

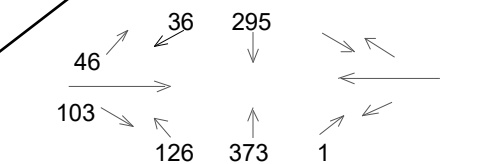
Date/Time of Study

Fri 9/14/18 6:30 - 9:30

Observed Peak Hour

7:00

Report Hour: 8:00
Total Entering Volume: 980



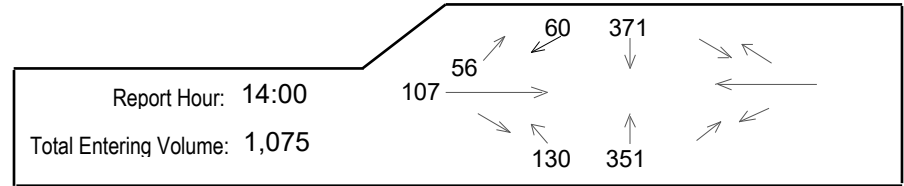
Cape Cod Commission Turning Movement Counts



Yarmouth

Station Av **N-S** @ Long Pond Rd

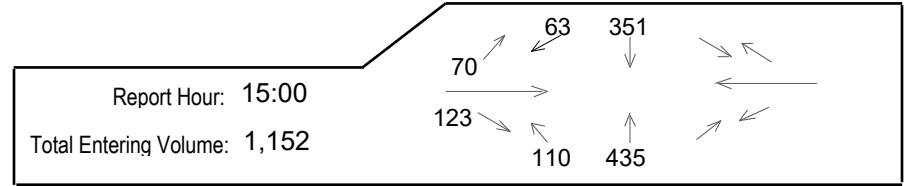
Site Code: **2717**
 Date/Time of Study: Mon 9/10/18 13:30 - 15:00
 Observed Peak Hour: 13:30



Yarmouth

Station Av **N-S** @ Long Pond Rd

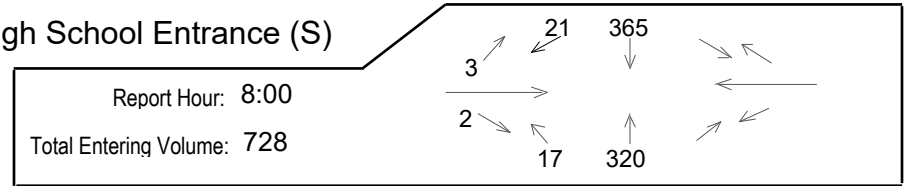
Site Code: **2717**
 Date/Time of Study: Tue 9/25/18 15:00 - 16:00
 Observed Peak Hour: 15:00



Yarmouth

Station Av **N-S** @ Oliver St/DYR High School Entrance (S)

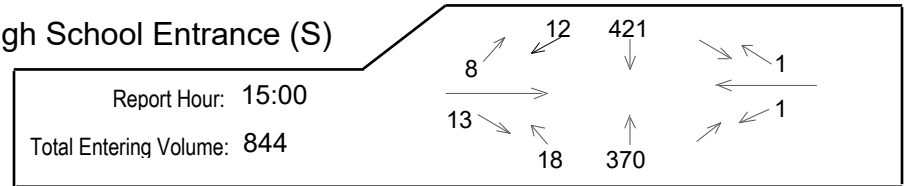
Site Code: **3121**
 Date/Time of Study: Tue 9/11/18 6:30 - 9:30
 Observed Peak Hour: 7:00



Yarmouth

Station Av **N-S** @ Oliver St/DYR High School Entrance (S)

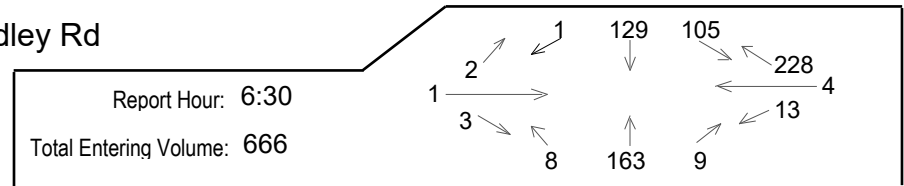
Site Code: **3121**
 Date/Time of Study: Tue 9/11/18 13:30 - 16:00
 Observed Peak Hour: 14:00



Yarmouth

Station Av **N-S** @ Regional Av/Studley Rd

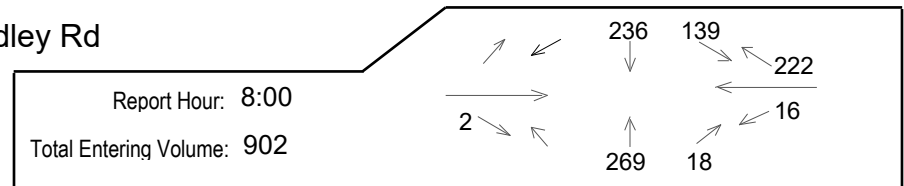
Site Code: **2722**
 Date/Time of Study: Thu 9/13/18 6:30 - 7:30
 Observed Peak Hour: 6:30



Yarmouth

Station Av **N-S** @ Regional Av/Studley Rd

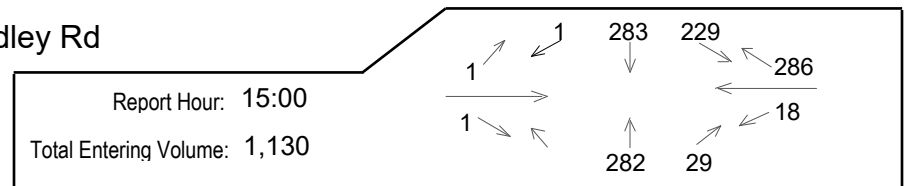
Site Code: **2722**
 Date/Time of Study: Mon 9/24/18 7:30 - 9:00
 Observed Peak Hour: 8:00



Yarmouth

Station Av **N-S** @ Regional Av/Studley Rd

Site Code: **2722**
 Date/Time of Study: Wed 10/3/18 13:30 - 16:00
 Observed Peak Hour: 15:00



Cape Cod Commission Turning Movement Counts

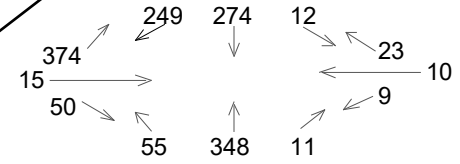


Yarmouth

Station Ave **N-S** @ Old Townhouse Rd

Site Code: **2683**
 Date/Time of Study: Wed 9/12/18 6:30 - 9:30
 Observed Peak Hour: 7:00

Report Hour: 8:00
 Total Entering Volume: 1,430

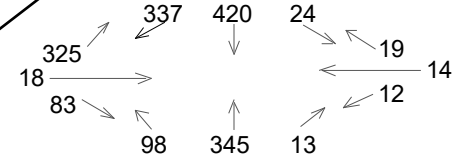


Yarmouth

Station Ave **N-S** @ Old Townhouse Rd

Site Code: **2683**
 Date/Time of Study: Wed 9/12/18 13:30 - 16:00
 Observed Peak Hour: 15:00

Report Hour: 15:00
 Total Entering Volume: 1,708

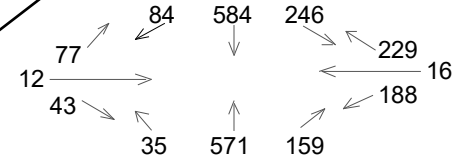


Yarmouth

Station Ave **N-S** @ Whites Path/Workshop Rd

Site Code: **2649**
 Date/Time of Study: Tue 7/31/18 7:00 - 9:00
 Observed Peak Hour: 7:45

Report Hour: 8:00
 Total Entering Volume: 2,244

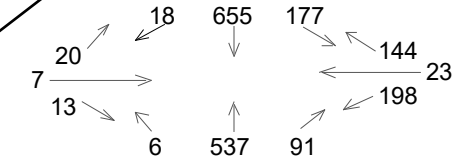


Yarmouth

Station Ave **N-S** @ Whites Path/Workshop Rd

Site Code: **2649**
 Date/Time of Study: Sat 7/21/18 11:00 - 14:00
 Observed Peak Hour: 11:30

Report Hour: 12:00
 Total Entering Volume: 1,889

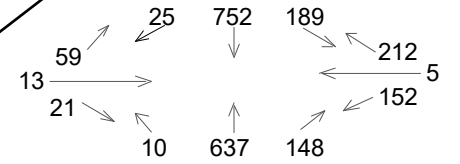


Yarmouth

Station Ave **N-S** @ Whites Path/Workshop Rd

Site Code: **2649**
 Date/Time of Study: Wed 9/26/18 16:00 - 18:00
 Observed Peak Hour: 16:30

Report Hour: 16:00
 Total Entering Volume: 2,223

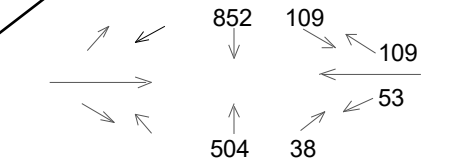


Yarmouth

Willow St **N-S** @ Camp St

Site Code: **3768**
 Date/Time of Study: Tue 7/28/09 7:00 - 9:00
 Observed Peak Hour: 7:45

Report Hour: 8:00
 Total Entering Volume: 1,665

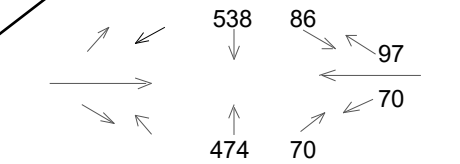


Yarmouth

Willow St **N-S** @ Camp St

Site Code: **3768**
 Date/Time of Study: Sat 7/25/09 11:00 - 13:00
 Observed Peak Hour: 11:00

Report Hour: 11:00
 Total Entering Volume: 1,335



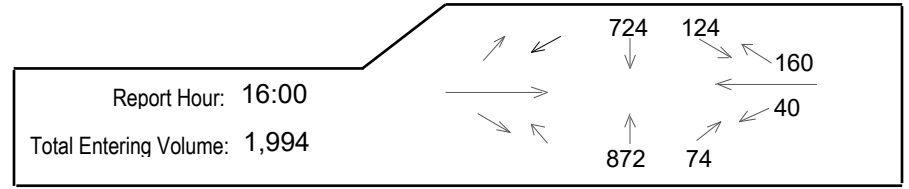
Cape Cod Commission Turning Movement Counts



Yarmouth

Willow St **N-S** @ Camp St

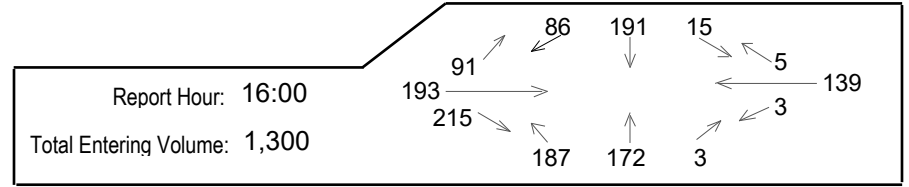
Site Code: **3768**
 Date/Time of Study: Tue 7/28/09 16:00 - 17:30
 Observed Peak Hour: 16:15



Yarmouth

Winslow Gray **N-S** @ Forest Rd

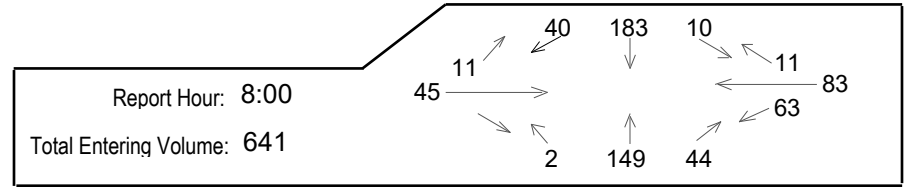
Site Code: **2779**
 Date/Time of Study: Thu 9/1/16 16:00 - 17:30
 Observed Peak Hour: 16:15



Dennis

Airline Rd **N-S** @ Old Chatham Rd

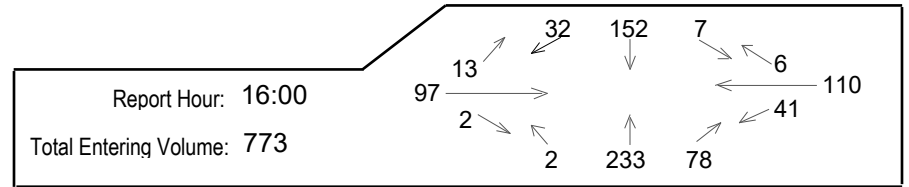
Site Code: **2549**
 Date/Time of Study: Thu 7/7/11 7:00 - 9:00
 Observed Peak Hour: 8:00



Dennis

Airline Rd **N-S** @ Old Chatham Rd

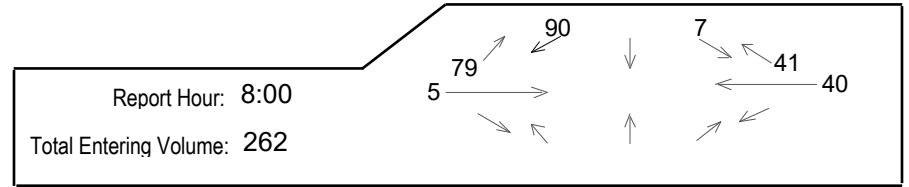
Site Code: **2549**
 Date/Time of Study: Thu 7/7/11 16:00 - 18:00
 Observed Peak Hour: 16:30



Dennis

Main St **N-S** @ Market Pl

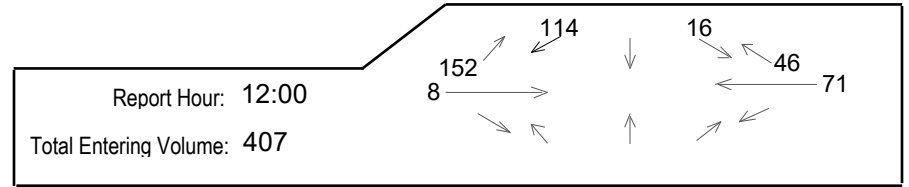
Site Code: **3126**
 Date/Time of Study: Wed 7/17/19 7:00 - 9:00
 Observed Peak Hour: 8:00



Dennis

Main St **N-S** @ Market Pl

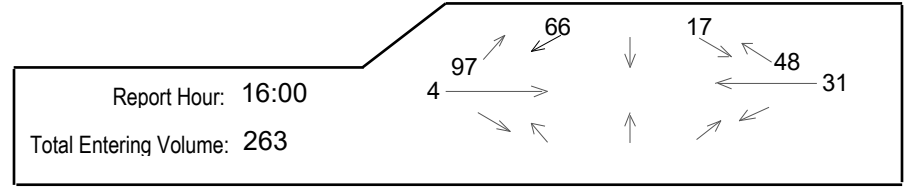
Site Code: **3126**
 Date/Time of Study: Tue 7/16/19 11:00 - 13:00
 Observed Peak Hour: 11:00






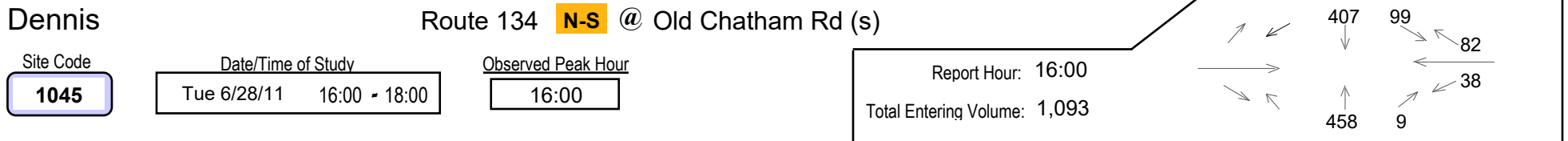
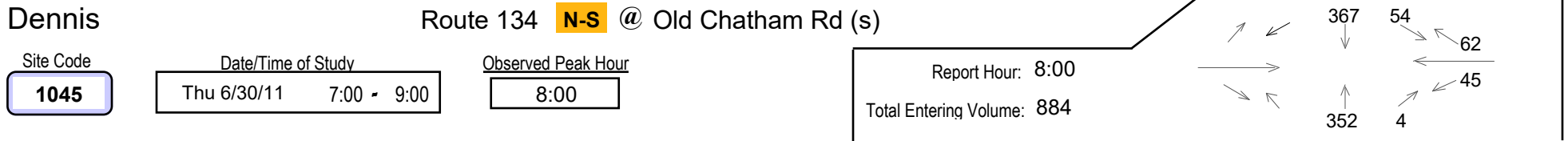
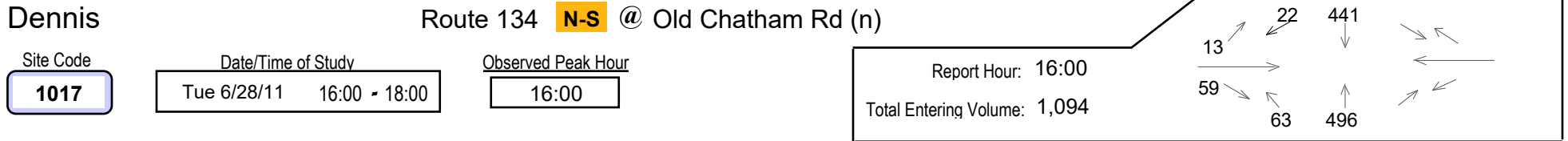
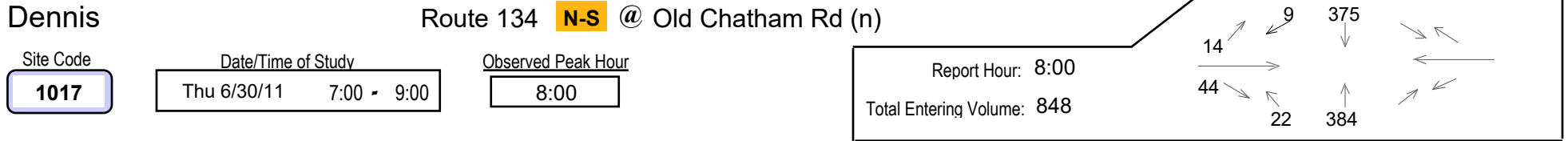
Dennis

Main St **N-S** @ Market Pl

Site Code: **3126**
 Date/Time of Study: Tue 7/16/19 16:00 - 18:00
 Observed Peak Hour: 16:00



Cape Cod Commission Turning Movement Counts



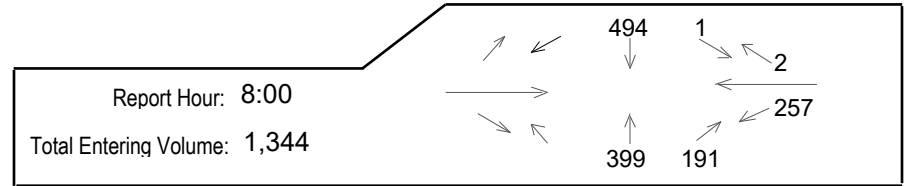
Cape Cod Commission Turning Movement Counts



Dennis

Site Code: **2555**
 Date/Time of Study: Wed 8/3/11 7:00 - 9:00
 Observed Peak Hour: 8:00

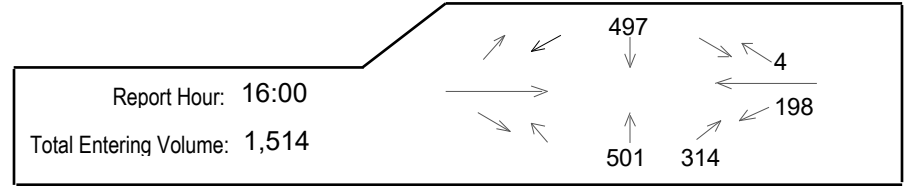
Rt 134 **N-S** @ Airline Rd



Dennis

Site Code: **2555**
 Date/Time of Study: Mon 8/1/11 16:00 - 18:00
 Observed Peak Hour: 16:15

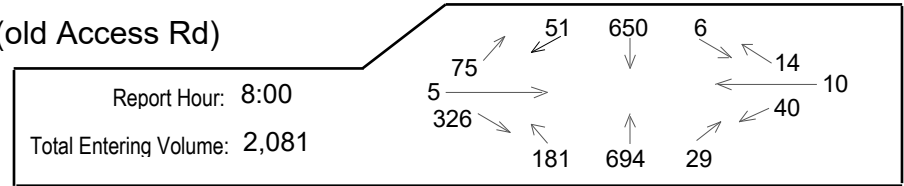
Rt 134 **N-S** @ Airline Rd



Dennis

Site Code: **2571**
 Date/Time of Study: Tue 7/16/19 7:00 - 9:00
 Observed Peak Hour: 8:00

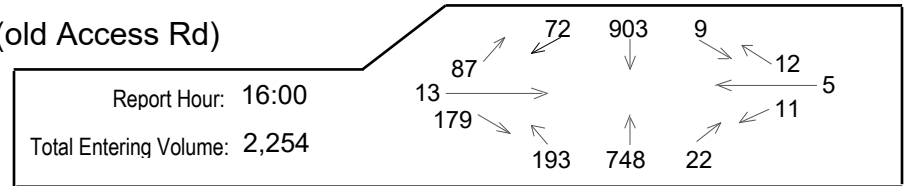
Rt 134 **N-S** @ Bob Crowell Rd (old Access Rd)



Dennis

Site Code: **2571**
 Date/Time of Study: Mon 7/15/19 16:00 - 18:00
 Observed Peak Hour: 16:30

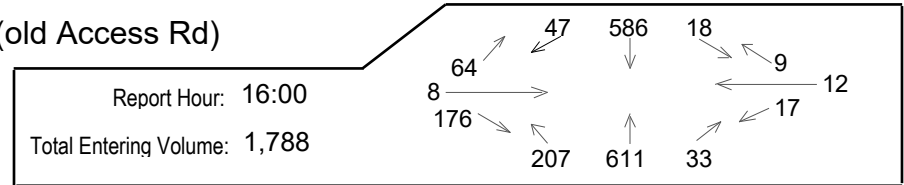
Rt 134 **N-S** @ Bob Crowell Rd (old Access Rd)



Dennis

Site Code: **2571**
 Date/Time of Study: Tue 10/9/18 16:00 - 18:00
 Observed Peak Hour: 16:00

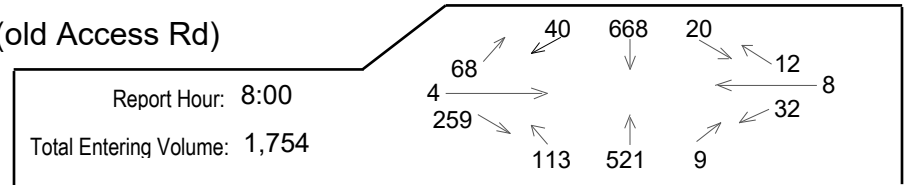
Rt 134 **N-S** @ Bob Crowell Rd (old Access Rd)



Dennis

Site Code: **2571**
 Date/Time of Study: Wed 8/3/11 7:00 - 9:00
 Observed Peak Hour: 8:00

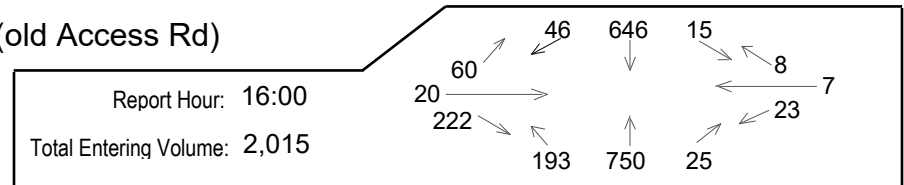
Rt 134 **N-S** @ Bob Crowell Rd (old Access Rd)



Dennis

Site Code: **2571**
 Date/Time of Study: Mon 8/1/11 16:00 - 18:00
 Observed Peak Hour: 16:00

Rt 134 **N-S** @ Bob Crowell Rd (old Access Rd)



Cape Cod Commission Turning Movement Counts

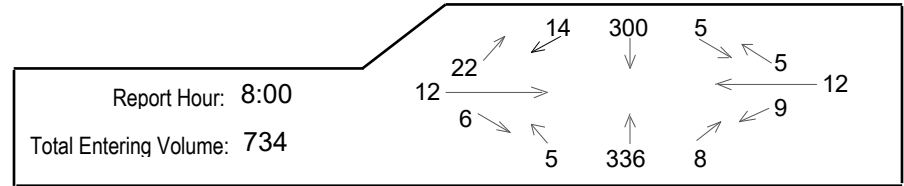


Dennis

Site Code: **3805**
 Date/Time of Study: Thu 8/13/09 7:00 - 9:00

Rt 134 **N-S** @ Center St

Observed Peak Hour: 8:00

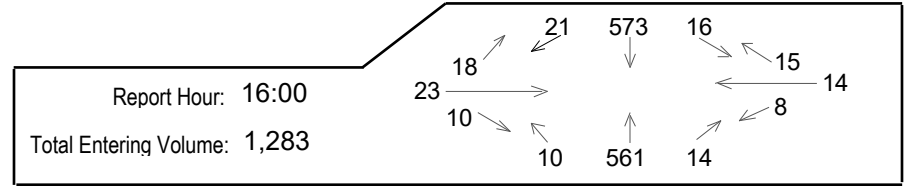


Dennis

Site Code: **3805**
 Date/Time of Study: Tue 8/11/09 16:00 - 18:00

Rt 134 **N-S** @ Center St

Observed Peak Hour: 16:15

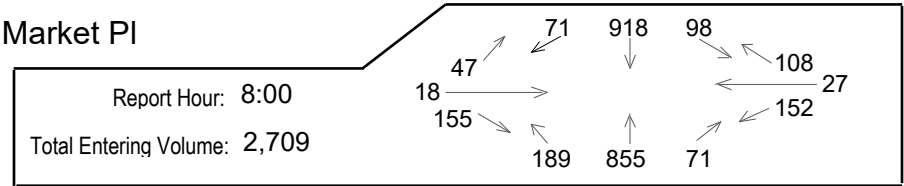


Dennis

Site Code: **1208**
 Date/Time of Study: Wed 7/17/19 7:00 - 9:00

Rt 134 **N-S** @ Patriots Square/ Market Pl

Observed Peak Hour: 8:00

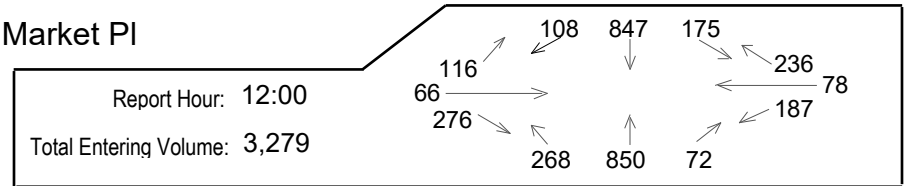


Dennis

Site Code: **1208**
 Date/Time of Study: Wed 7/17/19 11:00 - 13:00

Rt 134 **N-S** @ Patriots Square/ Market Pl

Observed Peak Hour: 11:30

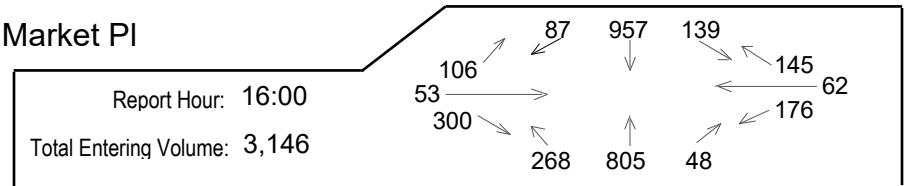


Dennis

Site Code: **1208**
 Date/Time of Study: Tue 7/16/19 16:00 - 18:00

Rt 134 **N-S** @ Patriots Square/ Market Pl

Observed Peak Hour: 16:15

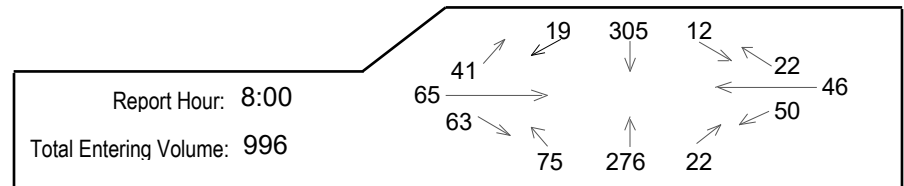


Dennis

Site Code: **1018**
 Date/Time of Study: Thu 7/21/11 7:00 - 9:00

Rt 134 **N-S** @ Setucket Rd

Observed Peak Hour: 8:00

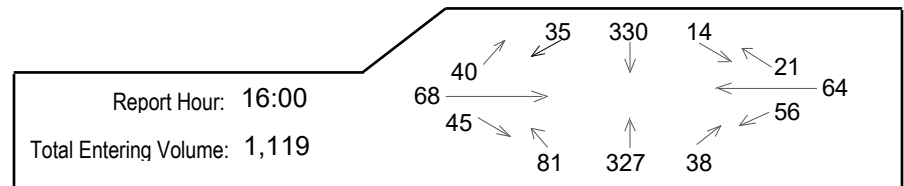


Dennis

Site Code: **1018**
 Date/Time of Study: Tue 7/19/11 16:00 - 18:00

Rt 134 **N-S** @ Setucket Rd

Observed Peak Hour: 16:30



Cape Cod Commission Turning Movement Counts



<p>Dennis</p> <p>Site Code: 2617</p> <p>Date/Time of Study: Wed 7/17/19 7:00 - 9:00</p>	<p>Rt 134 N-S @ Theophilus F. Smith Rd</p> <p>Observed Peak Hour: 8:00</p>	<p>Report Hour: 8:00</p> <p>Total Entering Volume: 2,183</p>
<p>Dennis</p> <p>Site Code: 2617</p> <p>Date/Time of Study: Wed 7/17/19 11:00 - 13:00</p>	<p>Rt 134 N-S @ Theophilus F. Smith Rd</p> <p>Observed Peak Hour: 11:30</p>	<p>Report Hour: 12:00</p> <p>Total Entering Volume: 2,523</p>
<p>Dennis</p> <p>Site Code: 2617</p> <p>Date/Time of Study: Tue 7/16/19 16:00 - 18:00</p>	<p>Rt 134 N-S @ Theophilus F. Smith Rd</p> <p>Observed Peak Hour: 16:30</p>	<p>Report Hour: 16:00</p> <p>Total Entering Volume: 2,354</p>
<p>Dennis</p> <p>Site Code: 2617</p> <p>Date/Time of Study: Tue 10/2/18 16:00 - 18:00</p>	<p>Rt 134 N-S @ Theophilus F. Smith Rd</p> <p>Observed Peak Hour: 16:15</p>	<p>Report Hour: 16:00</p> <p>Total Entering Volume: 1,908</p>
<p>Dennis</p> <p>Site Code: 2660</p> <p>Date/Time of Study: Thu 7/30/09 7:00 - 9:00</p>	<p>Rt 134 N-S @ Upper County Rd/ Highbank Rd</p> <p>Observed Peak Hour: 8:00</p>	<p>Report Hour: 8:00</p> <p>Total Entering Volume: 1,791</p>
<p>Dennis</p> <p>Site Code: 2660</p> <p>Date/Time of Study: Tue 7/28/09 16:00 - 18:00</p>	<p>Rt 134 N-S @ Upper County Rd/ Highbank Rd</p> <p>Observed Peak Hour: 16:00</p>	<p>Report Hour: 16:00</p> <p>Total Entering Volume: 2,759</p>
<p>Dennis</p> <p>Site Code: 1280</p> <p>Date/Time of Study: Thu 7/13/17 7:00 - 9:00</p>	<p>Rt 28 E-W @ Division Street</p> <p>Observed Peak Hour: 7:45</p>	<p>Report Hour: 8:00</p> <p>Total Entering Volume: 615</p>

Cape Cod Commission Turning Movement Counts



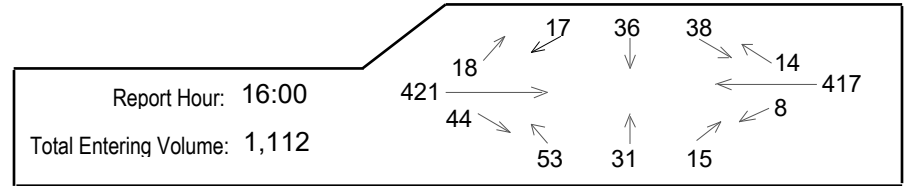
Dennis

Site Code
1280

Date/Time of Study
Tue 7/11/17 16:00 - 18:00

Rt 28 **E-W** @ Division Street

Observed Peak Hour
16:00



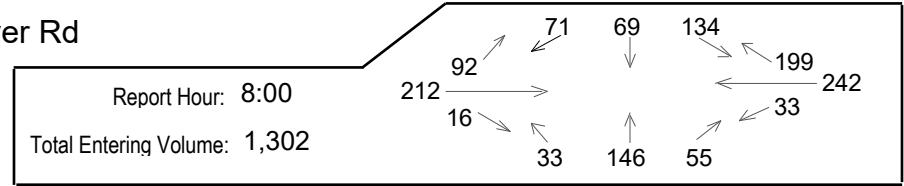
Dennis

Site Code
2766

Date/Time of Study
Thu 8/6/09 7:00 - 9:00

Rt 28 **E-W** @ Rt 134/Swan River Rd

Observed Peak Hour
8:00



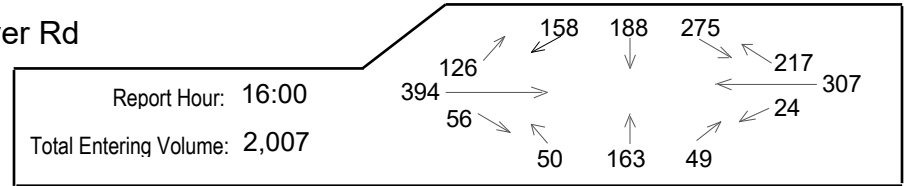
Dennis

Site Code
2766

Date/Time of Study
Tue 7/21/09 16:00 - 18:00

Rt 28 **E-W** @ Rt 134/Swan River Rd

Observed Peak Hour
16:15



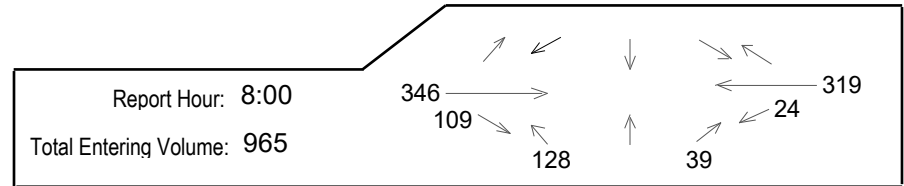
Dennis

Site Code
2782

Date/Time of Study
Thu 8/10/17 7:00 - 9:00

Rt 28 **E-W** @ School St

Observed Peak Hour
8:00



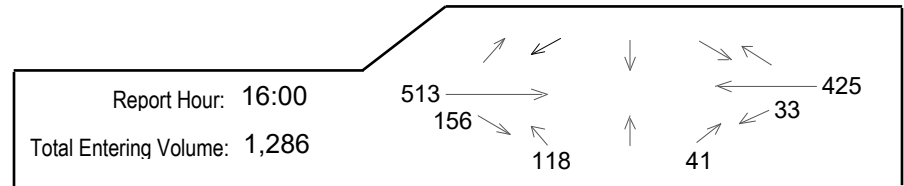
Dennis

Site Code
2782

Date/Time of Study
Wed 8/23/17 16:00 - 18:00

Rt 28 **E-W** @ School St

Observed Peak Hour
16:00



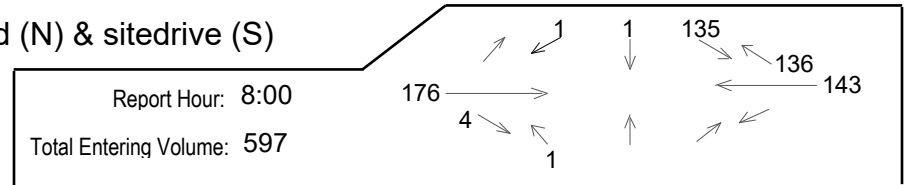
Dennis

Site Code
2752

Date/Time of Study
Tue 7/25/17 7:00 - 9:00

Rt 28 **E-W** @ Upper County Rd (N) & sitedrive (S)

Observed Peak Hour
8:00



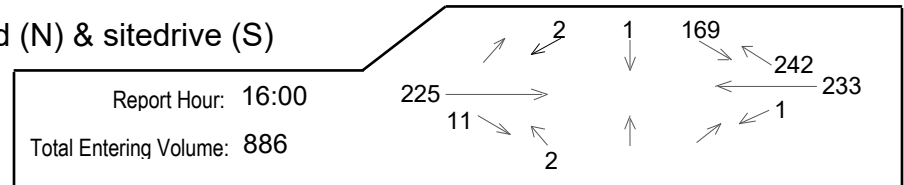
Dennis

Site Code
2752

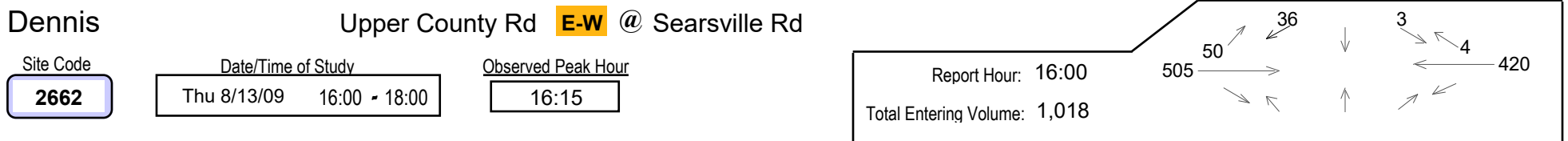
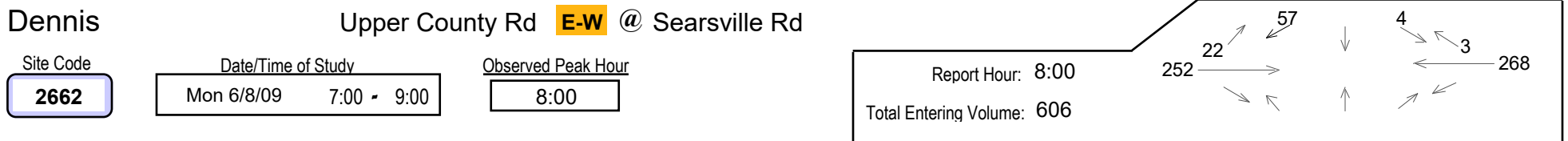
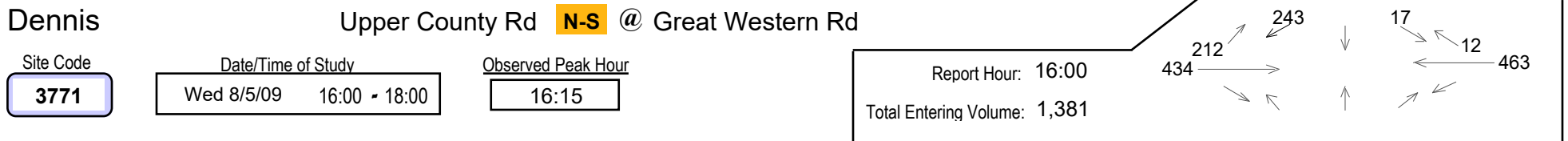
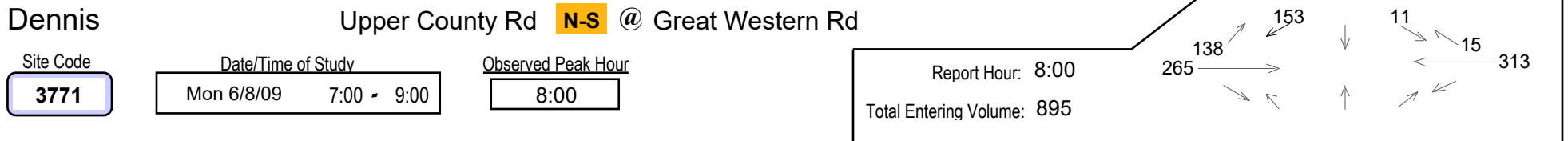
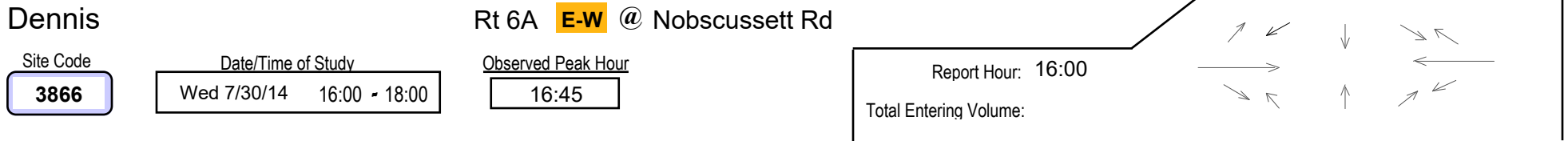
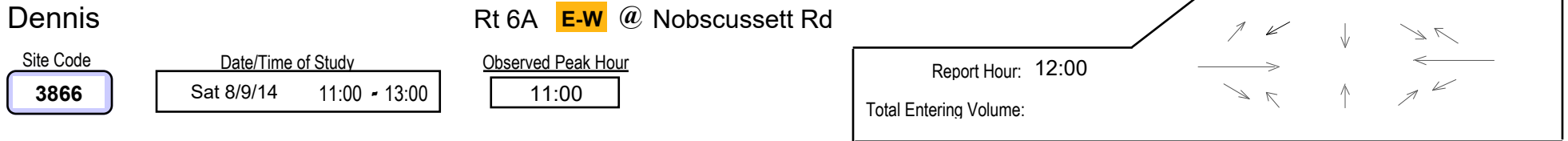
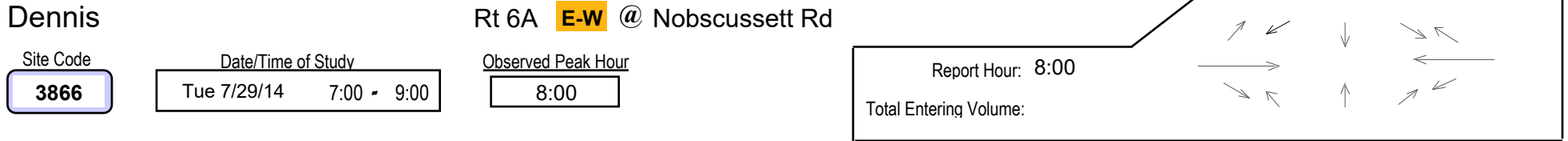
Date/Time of Study
Tue 7/18/17 16:00 - 18:00

Rt 28 **E-W** @ Upper County Rd (N) & sitedrive (S)

Observed Peak Hour
16:30



Cape Cod Commission Turning Movement Counts

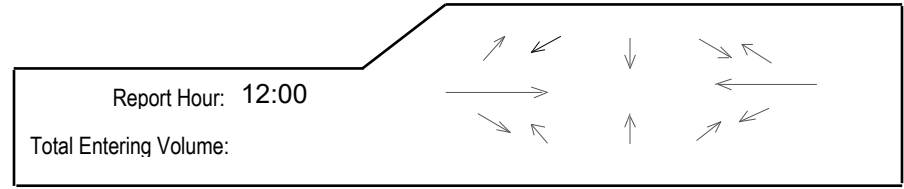


Cape Cod Commission Turning Movement Counts



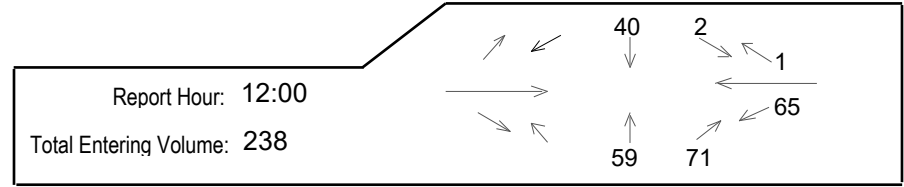
Harwich Cape Cod Rail Trail **E-W** @ Chatham Spur

Site Code: **3099**
 Date/Time of Study: Thu 7/7/16 11:15 - 13:15
 Observed Peak Hour: 12:00



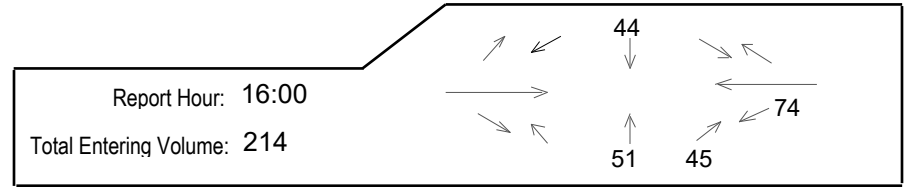
Harwich Miles St **N-S** @ Pleasant St

Site Code: **3101**
 Date/Time of Study: Tue 8/15/17 11:00 - 13:00
 Observed Peak Hour: 12:00



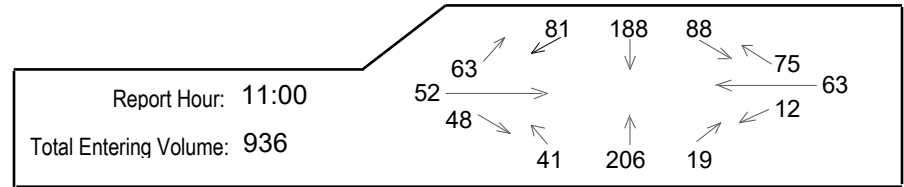
Harwich Miles St **N-S** @ Pleasant St

Site Code: **3101**
 Date/Time of Study: Tue 8/15/17 16:00 - 16:30
 Observed Peak Hour: 16:00



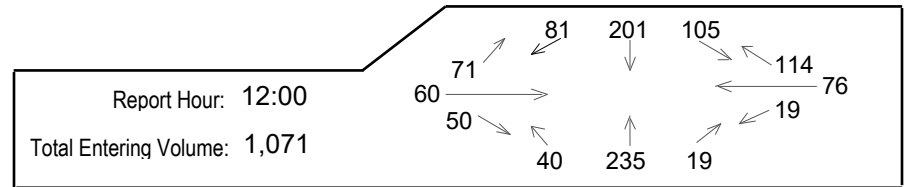
Harwich Rt 124 **N-S** @ Queen Anne Rd

Site Code: **2570**
 Date/Time of Study: Thu 3/8/12 11:00 - 12:00
 Observed Peak Hour: 11:00



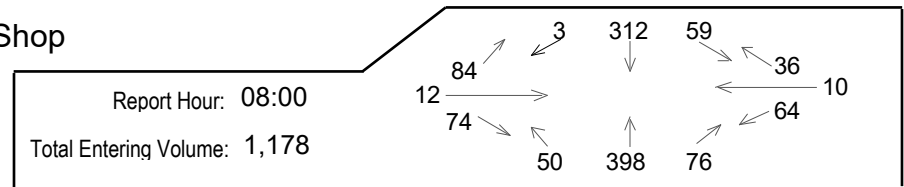
Harwich Rt 124 **N-S** @ Queen Anne Rd

Site Code: **2570**
 Date/Time of Study: Tue 4/10/12 12:00 - 13:00
 Observed Peak Hour: 12:00



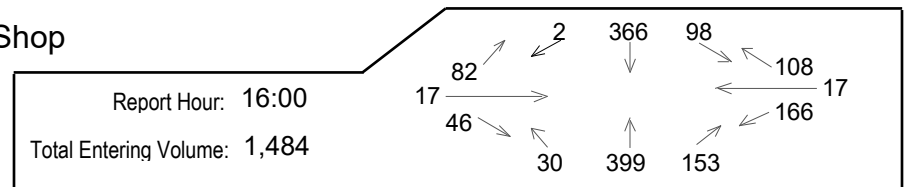
Harwich Rt 137 **N-S** @ Hess/ Stop and Shop

Site Code: **3868**
 Date/Time of Study: Tue 7/8/14 07:00 - 09:00
 Observed Peak Hour: 07:30



Harwich Rt 137 **N-S** @ Hess/ Stop and Shop

Site Code: **3868**
 Date/Time of Study: Tue 7/15/14 16:00 - 17:30
 Observed Peak Hour: 16:30



Cape Cod Commission Turning Movement Counts



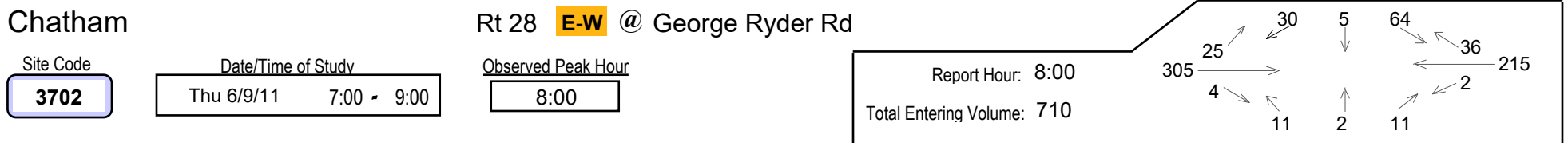
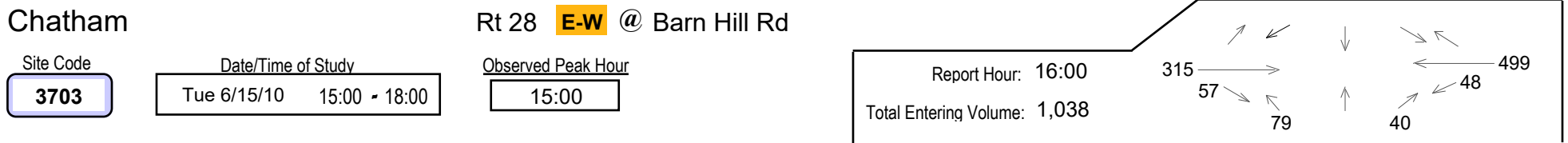
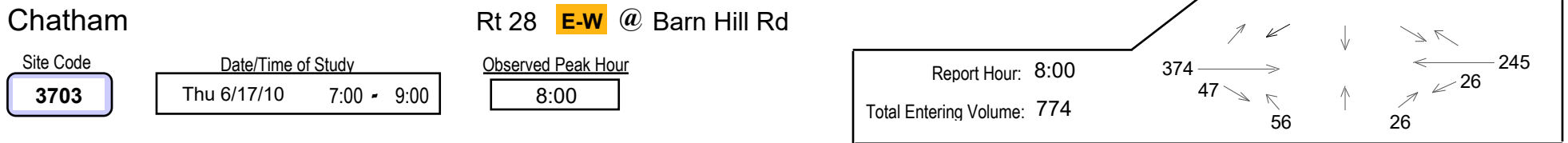
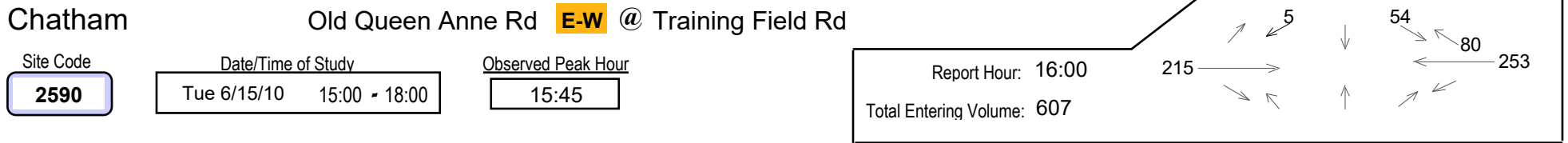
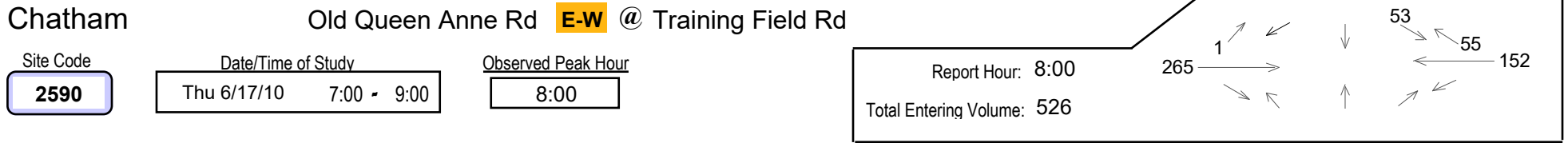
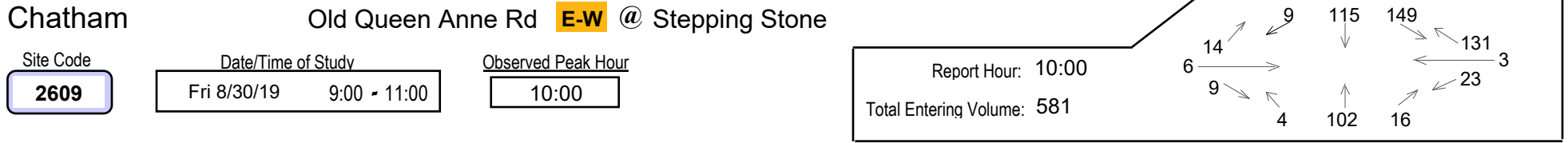
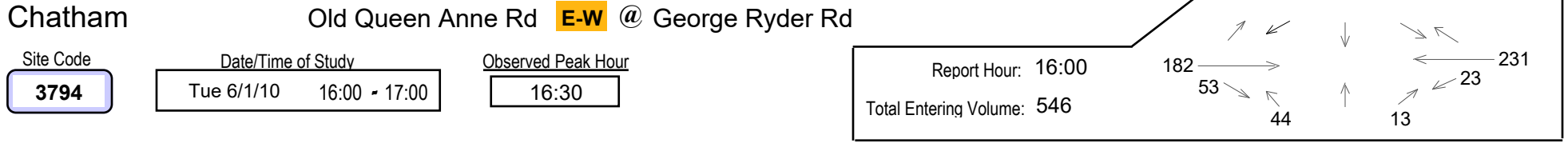
Harwich	Rt 137 N-S @ Pleasant Bay Rd	<p>Site Code: 2513</p> <p>Date/Time of Study: Thu 6/5/14 07:30 - 09:00</p> <p>Observed Peak Hour: 07:45</p>	<p>Report Hour: 08:00</p> <p>Total Entering Volume: 1,379</p>
Harwich	Rt 137 N-S @ Pleasant Bay Rd	<p>Site Code: 2513</p> <p>Date/Time of Study: Thu 5/29/14 16:30 - 18:00</p> <p>Observed Peak Hour: 16:30</p>	<p>Report Hour: 17:00</p> <p>Total Entering Volume: 1,146</p>
Harwich	Rt 137 N-S @ Pleasant Bay Rd	<p>Site Code: 2513</p> <p>Date/Time of Study: Wed 9/30/09 7:00 - 9:00</p> <p>Observed Peak Hour: 7:45</p>	<p>Report Hour: 8:00</p> <p>Total Entering Volume: 1,164</p>
Harwich	Rt 137 N-S @ Pleasant Bay Rd	<p>Site Code: 2513</p> <p>Date/Time of Study: Thu 10/1/09 16:00 - 18:00</p> <p>Observed Peak Hour: 16:15</p>	<p>Report Hour: 16:00</p> <p>Total Entering Volume: 1,265</p>
Harwich	Rt 137 N-S @ Rt 39	<p>Site Code: 2548</p> <p>Date/Time of Study: Wed 4/4/18 15:00 - 17:00</p> <p>Observed Peak Hour: 16:00</p>	<p>Report Hour: 16:00</p> <p>Total Entering Volume: 1,675</p>
Harwich	Rt 137 N-S @ Rt 39	<p>Site Code: 2548</p> <p>Date/Time of Study: Tue 6/29/10 16:00 - 17:00</p> <p>Observed Peak Hour: 16:00</p>	<p>Report Hour: 16:00</p> <p>Total Entering Volume: 2,142</p>
Harwich	Rt 137 N-S @ Rt 6 EB Ramp	<p>Site Code: 3774</p> <p>Date/Time of Study: Thu 5/29/14 16:30 - 18:00</p> <p>Observed Peak Hour: 16:30</p>	<p>Report Hour: 17:00</p> <p>Total Entering Volume: 1,463</p>

Cape Cod Commission Turning Movement Counts



Harwich	Rt 137 N-S @ Rt 6 Ramp WB	Report Hour: 08:00 Total Entering Volume: 1,112	
Harwich	Rt 137 N-S @ Rt 6 Ramp WB	Report Hour: 17:00 Total Entering Volume: 1,249	
Harwich	Rt 39 N-S @ Pleasant Bay Rd	Report Hour: 8:00 Total Entering Volume: 809	
Harwich	Rt 39 N-S @ Pleasant Bay Rd	Report Hour: 16:00 Total Entering Volume: 884	
Harwich	Rt. 137 N-S @ Continental Drive	Report Hour: 8:00 Total Entering Volume: 932	
Harwich	South St N-S @ Miles St	Report Hour: 12:00 Total Entering Volume: 374	
Harwich	South St N-S @ Miles St	Report Hour: 16:00 Total Entering Volume: 366	

Cape Cod Commission Turning Movement Counts



Cape Cod Commission Turning Movement Counts



<p>Chatham</p> <p>Site Code 3702</p> <p>Date/Time of Study Tue 6/7/11 15:00 - 18:00</p>	<p>Rt 28 E-W @ George Ryder Rd</p> <p>Observed Peak Hour 15:30</p> <p>Report Hour: 16:00 Total Entering Volume: 908</p>
<p>Chatham</p> <p>Site Code 3706</p> <p>Date/Time of Study Tue 6/1/10 15:30 - 17:45</p>	<p>Rt 28 E-W @ Main St/Stage Harbor Rd/Queen Anne Rd</p> <p>Observed Peak Hour 15:30</p> <p>Report Hour: 16:00 Total Entering Volume:</p>
<p>Chatham</p> <p>Site Code 3815</p> <p>Date/Time of Study Thu 6/10/10 7:00 - 9:00</p>	<p>Rt 28 N-S @ Post Office Rd</p> <p>Observed Peak Hour 8:00</p> <p>Report Hour: 08:00 Total Entering Volume: 521</p>
<p>Chatham</p> <p>Site Code 3815</p> <p>Date/Time of Study Tue 6/8/10 15:30 - 18:00</p>	<p>Rt 28 N-S @ Post Office Rd</p> <p>Observed Peak Hour 15:30</p> <p>Report Hour: 16:00 Total Entering Volume: 764</p>
<p>Chatham</p> <p>Site Code 1016</p> <p>Date/Time of Study Thu 6/9/11 7:00 - 9:00</p>	<p>Rt 28 E-W @ Seaquanset Rd</p> <p>Observed Peak Hour 8:00</p> <p>Report Hour: 8:00 Total Entering Volume: 650</p>
<p>Chatham</p> <p>Site Code 1016</p> <p>Date/Time of Study Tue 6/7/11 15:15 - 18:00</p>	<p>Rt 28 E-W @ Seaquanset Rd</p> <p>Observed Peak Hour 15:30</p> <p>Report Hour: 16:00 Total Entering Volume: 867</p>
<p>Chatham</p> <p>Site Code 2587</p> <p>Date/Time of Study Thu 7/21/11 7:00 - 9:00</p>	<p>Rt 28 E-W @ Stony Hill Rd</p> <p>Observed Peak Hour 8:00</p> <p>Report Hour: 8:00 Total Entering Volume: 654</p>

Cape Cod Commission Turning Movement Counts



Chatham Rt 28 **E-W** @ Stony Hill Rd

Site Code: **2587** Date/Time of Study: Tue 7/19/11 15:00 - 18:00 Observed Peak Hour: 15:00

Report Hour: 16:00
Total Entering Volume: 932

Chatham Rt 28 (N) & Shore Rd **N-S** @ Rt 28 (S) & Old Harbor Rd

Site Code: **2602** Date/Time of Study: Thu 6/10/10 7:00 - 9:00 Observed Peak Hour: 8:00

Report Hour: 8:00
Total Entering Volume: 365

Chatham Rt 28 (N) & Shore Rd **N-S** @ Rt 28 (S) & Old Harbor Rd

Site Code: **2602** Date/Time of Study: Tue 6/8/10 15:30 - 18:00 Observed Peak Hour: 15:30

Report Hour: 16:00
Total Entering Volume: 528

Chatham Rt 28 NONTYPICAL **E-W** @ Queen Ann Rd/Crowell Rd

Site Code: **2637** Date/Time of Study: Thu 6/24/10 7:00 - 9:00 Observed Peak Hour: 8:00

Report Hour: 8:00
Total Entering Volume:

Chatham Rt 28 NONTYPICAL **E-W** @ Queen Ann Rd/Crowell Rd

Site Code: **2637** Date/Time of Study: Tue 6/22/10 15:00 - 18:00 Observed Peak Hour: 16:00

Report Hour: 16:00
Total Entering Volume:

Brewster Rt 124 **N-S** @ Tubman Rd

Site Code: **3849** Date/Time of Study: Mon 9/19/11 16:00 - 17:30 Observed Peak Hour: 16:00

Report Hour: 16:00
Total Entering Volume: 544

Brewster Rt 137 **N-S** @ Freemans Way

Site Code: **3778** Date/Time of Study: Thu 6/25/09 7:00 - 9:00 Observed Peak Hour: 8:00

Report Hour: 8:00
Total Entering Volume: 698

Cape Cod Commission Turning Movement Counts



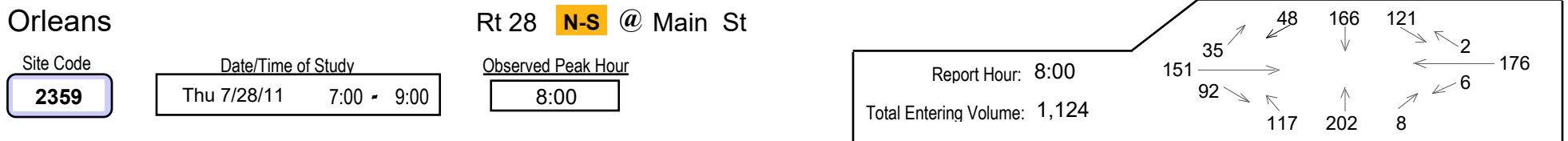
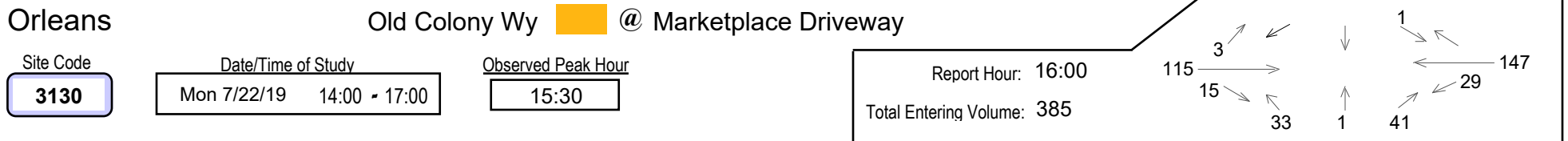
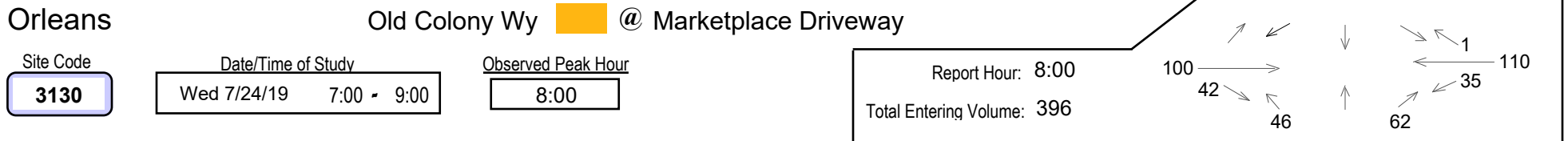
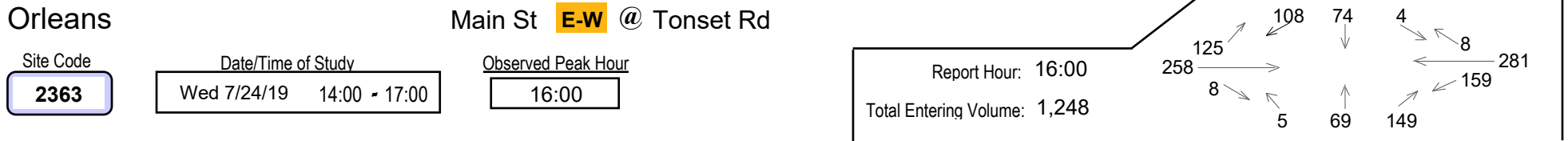
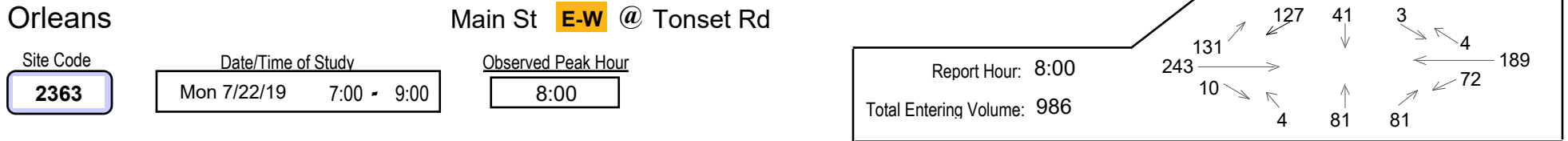
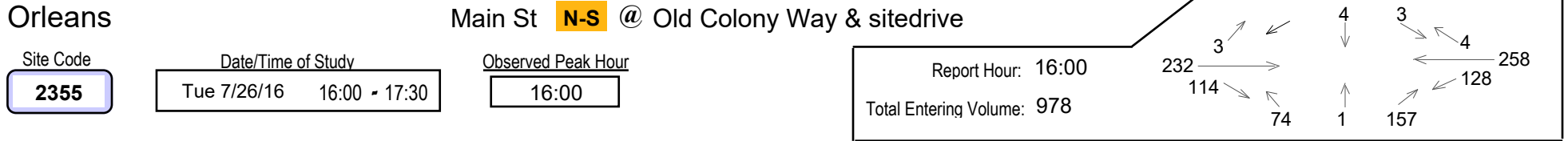
Brewster	Rt 137 N-S @ Freemans Way	Report Hour: 16:00 Total Entering Volume: 1,217	
Site Code 3778	Date/Time of Study Thu 7/9/09 16:00 - 18:00	Observed Peak Hour 16:00	
Brewster	Rt 137 N-S @ Millstone Rd	Report Hour: 8:00 Total Entering Volume: 633	
Site Code 2446	Date/Time of Study Wed 6/24/09 7:00 - 9:00	Observed Peak Hour 8:00	
Brewster	Rt 137 N-S @ Millstone Rd	Report Hour: 16:00 Total Entering Volume: 789	
Site Code 2446	Date/Time of Study Tue 6/23/09 16:00 - 18:00	Observed Peak Hour 16:00	
Brewster	Rt 137 N-S @ Tubman Rd	Report Hour: 8:00 Total Entering Volume: 554	
Site Code 3806	Date/Time of Study Thu 7/23/09 7:00 - 9:00	Observed Peak Hour 8:00	
Brewster	Rt 137 N-S @ Tubman Rd	Report Hour: 16:00 Total Entering Volume: 983	
Site Code 3806	Date/Time of Study Tue 8/4/09 16:00 - 18:00	Observed Peak Hour 16:30	
Brewster	Rt 137 (Long Pond Rd) E-W @ Underpass Rd	Report Hour: 8:00 Total Entering Volume: 510	
Site Code 2424	Date/Time of Study Thu 6/25/09 7:00 - 9:00	Observed Peak Hour 8:00	
Brewster	Rt 137 (Long Pond Rd) E-W @ Underpass Rd	Report Hour: 16:00 Total Entering Volume: 800	
Site Code 2424	Date/Time of Study Thu 6/25/09 16:00 - 18:00	Observed Peak Hour 16:00	

Cape Cod Commission Turning Movement Counts



Orleans	Main St N-S @ Brewster Cross Rd	Report Hour: 16:00 Total Entering Volume: 824	
Site Code 3729	Date/Time of Study Wed 7/27/16 16:00 - 17:30	Observed Peak Hour 16:00	
Orleans	Main St @ Great Oak Rd	Report Hour: 8:00 Total Entering Volume: 690	
Site Code 3127	Date/Time of Study Thu 7/25/19 7:00 - 9:00	Observed Peak Hour 8:00	
Orleans	Main St @ Great Oak Rd	Report Hour: 16:00 Total Entering Volume: 915	
Site Code 3127	Date/Time of Study Wed 7/24/19 14:00 - 17:00	Observed Peak Hour 14:00	
Orleans	Main St @ Meetinghouse Rd	Report Hour: 8:00 Total Entering Volume: 650	
Site Code 3128	Date/Time of Study Wed 7/24/19 7:00 - 9:00	Observed Peak Hour 8:00	
Orleans	Main St @ Meetinghouse Rd	Report Hour: 16:00 Total Entering Volume: 852	
Site Code 3128	Date/Time of Study Mon 7/22/19 14:00 - 17:00	Observed Peak Hour 14:00	
Orleans	Main St N-S @ Old Colony Way & sitedrive	Report Hour: 8:00 Total Entering Volume: 726	
Site Code 2355	Date/Time of Study Wed 7/24/19 7:00 - 9:00	Observed Peak Hour 8:00	
Orleans	Main St N-S @ Old Colony Way & sitedrive	Report Hour: 16:00 Total Entering Volume: 1,020	
Site Code 2355	Date/Time of Study Tue 7/23/19 14:00 - 17:00	Observed Peak Hour 15:00	

Cape Cod Commission Turning Movement Counts



Cape Cod Commission Turning Movement Counts



<p>Orleans</p> <p>Site Code 2426</p> <p>Date/Time of Study Tue 7/20/10 7:00 - 9:00</p>	<p>Rt 28 N-S @ Rt 39/Quanset Rd</p> <p>Observed Peak Hour 8:00</p> <p>Report Hour: 8:00 Total Entering Volume: 893</p>
<p>Orleans</p> <p>Site Code 2426</p> <p>Date/Time of Study Tue 7/20/10 16:00 - 18:00</p>	<p>Rt 28 N-S @ Rt 39/Quanset Rd</p> <p>Observed Peak Hour 16:00</p> <p>Report Hour: 16:00 Total Entering Volume: 1,347</p>
<p>Orleans</p> <p>Site Code 1282</p> <p>Date/Time of Study Thu 7/12/12 16:00 - 17:30</p>	<p>Rt 6A E-W @ Bakers Pond/Bay Ridge</p> <p>Observed Peak Hour 16:00</p> <p>Report Hour: 16:00 Total Entering Volume: 1,727</p>
<p>Orleans</p> <p>Site Code 3728</p> <p>Date/Time of Study Wed 7/27/16 16:00 - 17:30</p>	<p>Rt 6A E-W @ Brewster Cross Rd</p> <p>Observed Peak Hour 16:00</p> <p>Report Hour: 16:00 Total Entering Volume: 1,225</p>
<p>Orleans</p> <p>Site Code 3846</p> <p>Date/Time of Study Tue 7/26/16 16:00 - 17:30</p>	<p>Rt 6A E-W @ Cove Rd</p> <p>Observed Peak Hour 16:00</p> <p>Report Hour: 16:00 Total Entering Volume: 1,122</p>
<p>Orleans</p> <p>Site Code 3846</p> <p>Date/Time of Study Thu 11/18/10 16:00 - 17:00</p>	<p>Rt 6A E-W @ Cove Rd</p> <p>Observed Peak Hour 16:00</p> <p>Report Hour: 16:00 Total Entering Volume: 814</p>
<p>Orleans</p> <p>Site Code 2357</p> <p>Date/Time of Study Thu 7/28/16 16:00 - 17:30</p>	<p>Rt 6A E-W @ Main St</p> <p>Observed Peak Hour 16:00</p> <p>Report Hour: 16:00 Total Entering Volume: 1,803</p>

Cape Cod Commission Turning Movement Counts



Orleans

Site Code

2357

Date/Time of Study

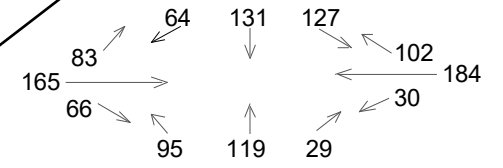
Wed 6/22/11 7:00 - 9:00

Rt 6A **E-W** @ Main St

Observed Peak Hour

8:00

Report Hour: 8:00
Total Entering Volume: 1,195



Orleans

Site Code

2357

Date/Time of Study

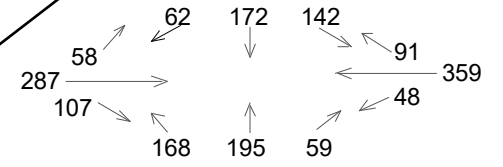
Mon 6/20/11 16:00 - 17:30

Rt 6A **E-W** @ Main St

Observed Peak Hour

16:00

Report Hour: 16:00
Total Entering Volume: 1,748



Orleans

Site Code

2357

Date/Time of Study

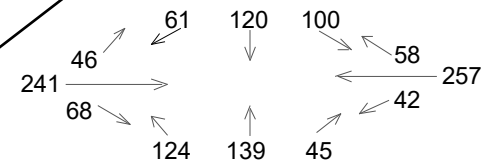
Thu 11/18/10 16:00 - 17:00

Rt 6A **E-W** @ Main St

Observed Peak Hour

16:00

Report Hour: 16:00
Total Entering Volume: 1,301



Orleans

Site Code

3796

Date/Time of Study

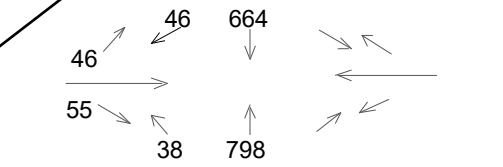
Thu 7/25/19 16:00 - 18:00

Rt 6A/Rt 28 **N-S** @ Canal Rd (N.E. end)

Observed Peak Hour

16:45

Report Hour: 16:00
Total Entering Volume: 1,647



Orleans

Site Code

1015

Date/Time of Study

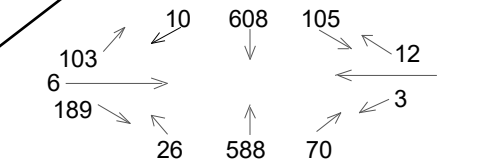
Thu 8/17/17 16:00 - 17:30

Rt 6A/Rt 28 **N-S** @ Old County Rd/Cranberry Cove

Observed Peak Hour

16:00

Report Hour: 16:00
Total Entering Volume: 1,720



Orleans

Site Code

3129

Date/Time of Study

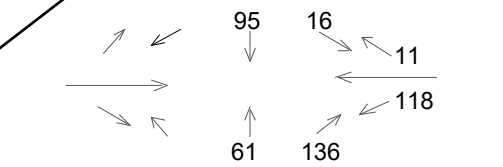
Thu 7/25/19 7:00 - 9:00

West St @ Old Colony Wy

Observed Peak Hour

8:00

Report Hour: 8:00
Total Entering Volume: 437



Orleans

Site Code

3129

Date/Time of Study

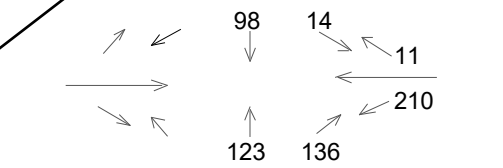
Mon 7/22/19 14:00 - 17:00

West St @ Old Colony Wy



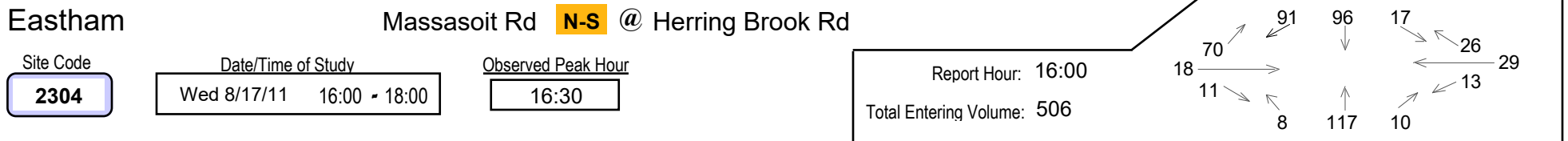
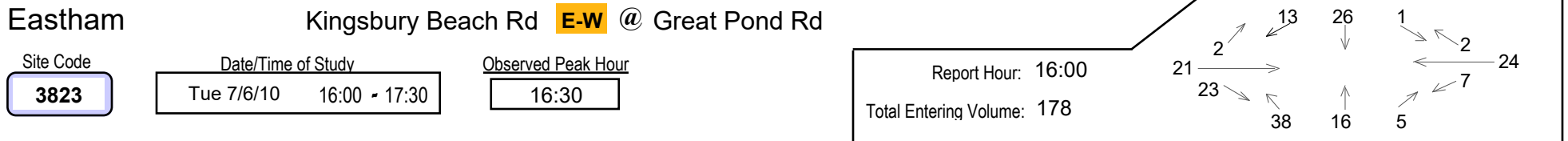
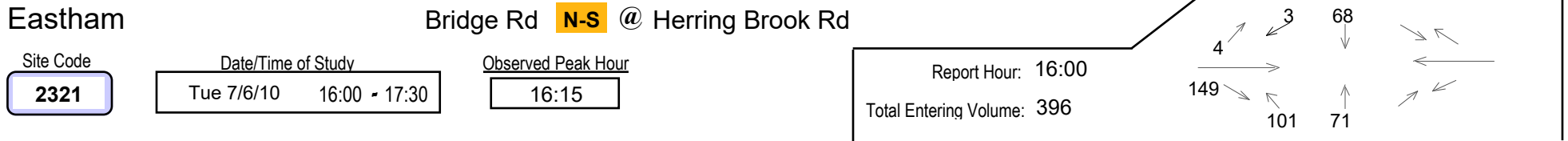


Observed Peak Hour

16:00

Report Hour: 16:00
Total Entering Volume: 592



Cape Cod Commission Turning Movement Counts



Cape Cod Commission Turning Movement Counts



<p>Eastham</p> <p>Site Code: 2305</p> <p>Date/Time of Study: Wed 2/11/09 16:00 - 17:30</p> <p>Observed Peak Hour: 16:15</p>	<p>Nauset Rd N-S @ Brackett Rd</p>	<p>Report Hour: 16:00</p> <p>Total Entering Volume: 168</p>
<p>Eastham</p> <p>Site Code: 1263</p> <p>Date/Time of Study: Tue 8/18/15 7:30 - 9:00</p> <p>Observed Peak Hour: 8:00</p>	<p>Rt 6 N-S @ Aspinet Rd</p>	<p>Report Hour: 8:00</p> <p>Total Entering Volume: 1,614</p>
<p>Eastham</p> <p>Site Code: 1263</p> <p>Date/Time of Study: Tue 7/7/15 16:00 - 17:30</p> <p>Observed Peak Hour: 16:00</p>	<p>Rt 6 N-S @ Aspinet Rd</p>	<p>Report Hour: 16:00</p> <p>Total Entering Volume: 1,922</p>
<p>Eastham</p> <p>Site Code: 1263</p> <p>Date/Time of Study: Tue 8/9/11 16:00 - 17:30</p> <p>Observed Peak Hour: 16:00</p>	<p>Rt 6 N-S @ Aspinet Rd</p>	<p>Report Hour: 16:00</p> <p>Total Entering Volume: 2,082</p>
<p>Eastham</p> <p>Site Code: 2306</p> <p>Date/Time of Study: Wed 7/11/18 11:00 - 13:00</p> <p>Observed Peak Hour: 11:30</p>	<p>Rt 6 N-S @ Brackett Rd</p>	<p>Report Hour: 12:00</p> <p>Total Entering Volume: 2,168</p>
<p>Eastham</p> <p>Site Code: 2306</p> <p>Date/Time of Study: Wed 7/11/18 16:00 - 18:00</p> <p>Observed Peak Hour: 16:00</p>	<p>Rt 6 N-S @ Brackett Rd</p>	<p>Report Hour: 16:00</p> <p>Total Entering Volume: 2,228</p>
<p>Eastham</p> <p>Site Code: 2306</p> <p>Date/Time of Study: Thu 8/13/15 7:30 - 9:00</p> <p>Observed Peak Hour: 8:00</p>	<p>Rt 6 N-S @ Brackett Rd</p>	<p>Report Hour: 8:00</p> <p>Total Entering Volume: 1,885</p>

Cape Cod Commission Turning Movement Counts



<p>Eastham</p> <p>Site Code: 2306</p> <p>Date/Time of Study: Wed 8/12/15 16:00 - 17:30</p>	<p>Rt 6 N-S @ Brackett Rd</p> <p>Observed Peak Hour: 16:30</p>	<p>Report Hour: 16:00</p> <p>Total Entering Volume: 2,359</p>
<p>Eastham</p> <p>Site Code: 2306</p> <p>Date/Time of Study: Tue 2/3/09 7:00 - 9:00</p>	<p>Rt 6 N-S @ Brackett Rd</p> <p>Observed Peak Hour: 7:30</p>	<p>Report Hour: 8:00</p> <p>Total Entering Volume: 853</p>
<p>Eastham</p> <p>Site Code: 2306</p> <p>Date/Time of Study: Tue 2/10/09 7:00 - 9:00</p>	<p>Rt 6 N-S @ Brackett Rd</p> <p>Observed Peak Hour: 7:30</p>	<p>Report Hour: 8:00</p> <p>Total Entering Volume: 967</p>
<p>Eastham</p> <p>Site Code: 2306</p> <p>Date/Time of Study: Thu 2/19/09 16:00 - 17:30</p>	<p>Rt 6 N-S @ Brackett Rd</p> <p>Observed Peak Hour: 16:00</p>	<p>Report Hour: 16:00</p> <p>Total Entering Volume: 970</p>
<p>Eastham</p> <p>Site Code: 1255</p> <p>Date/Time of Study: Thu 8/18/16 8:00 - 10:00</p>	<p>Rt 6 N-S @ Governor Prence (N End)</p> <p>Observed Peak Hour: 9:00</p>	<p>Report Hour: 9:00</p> <p>Total Entering Volume: 2,390</p>
<p>Eastham</p> <p>Site Code: 1255</p> <p>Date/Time of Study: Tue 8/16/16 14:00 - 15:00</p>	<p>Rt 6 N-S @ Governor Prence (N End)</p> <p>Observed Peak Hour: 14:00</p>	<p>Report Hour: 15:00</p> <p>Total Entering Volume: 2,516</p>
<p>Eastham</p> <p>Site Code: 1255</p> <p>Date/Time of Study: Wed 8/25/10 16:00 - 17:30</p>	<p>Rt 6 N-S @ Governor Prence (N End)</p> <p>Observed Peak Hour: 16:00</p>	<p>Report Hour: 16:00</p> <p>Total Entering Volume: 2,655</p>

Cape Cod Commission Turning Movement Counts



Eastham

Site Code: **2310** Date/Time of Study: Mon 8/19/19 11:00 - 13:00

Rt 6 **N-S** @ Massasoit Rd

Observed Peak Hour: 12:00

Report Hour: 12:00
Total Entering Volume: 2,213

Eastham

Site Code: **2310** Date/Time of Study: Mon 8/19/19 16:00 - 18:00

Rt 6 **N-S** @ Massasoit Rd

Observed Peak Hour: 16:00

Report Hour: 16:00
Total Entering Volume: 2,220

Eastham

Site Code: **2301** Date/Time of Study: Wed 7/11/18 11:00 - 13:00

Rt 6 **N-S** @ Nauset Rd (N end) & Wampum Ln

Observed Peak Hour: 12:00

Report Hour: 12:00
Total Entering Volume: 2,105

Eastham

Site Code: **2301** Date/Time of Study: Wed 7/11/18 16:00 - 18:00

Rt 6 **N-S** @ Nauset Rd (N end) & Wampum Ln

Observed Peak Hour: 16:45

Report Hour: 16:00
Total Entering Volume: 1,922

Eastham

Site Code: **2301** Date/Time of Study: Wed 8/5/15 7:00 - 9:00

Rt 6 **N-S** @ Nauset Rd (N end) & Wampum Ln

Observed Peak Hour: 8:00

Report Hour: 8:00
Total Entering Volume: 1,573

Eastham

Site Code: **2301** Date/Time of Study: Wed 8/12/15 16:00 - 17:30

Rt 6 **N-S** @ Nauset Rd (N end) & Wampum Ln

Observed Peak Hour: 16:00

Report Hour: 16:00
Total Entering Volume: 1,794

Eastham

Site Code: **2301** Date/Time of Study: Mon 8/8/11 16:15 - 17:30

Rt 6 **N-S** @ Nauset Rd (N end) & Wampum Ln

Observed Peak Hour: 16:15

Report Hour: 16:15
Total Entering Volume: 2,075

Cape Cod Commission Turning Movement Counts



Eastham Site Code 1273	Date/Time of Study Mon 8/17/15 07:30 - 09:00	Rt 6 N-S @ Oak Rd Observed Peak Hour 07:45	Report Hour: 08:00 Total Entering Volume: 1,529	
Eastham Site Code 1273	Date/Time of Study Tue 7/21/15 16:00 - 17:30	Rt 6 N-S @ Oak Rd Observed Peak Hour 16:15	Report Hour: 16:00 Total Entering Volume: 2,142	
Wellfleet Site Code 3851	Date/Time of Study Tue 6/19/12 16:00 - 17:30	LeCount Hollow Rd E-W @ Old State Hwy Observed Peak Hour 16:15	Report Hour: 16:00 Total Entering Volume: 193	
Wellfleet Site Code 3865	Date/Time of Study Tue 8/26/14 07:00 - 09:00	Main St E-W @ E Commercial St Observed Peak Hour 08:00	Report Hour: 08:00 Total Entering Volume: 403	
Wellfleet Site Code 3865	Date/Time of Study Thu 8/14/14 15:00 - 18:00	Main St E-W @ E Commercial St Observed Peak Hour 16:45	Report Hour: 16:00 Total Entering Volume: 718	
Wellfleet Site Code 3879	Date/Time of Study Wed 9/27/17 16:00 - 18:00	Rt 6 @ Cahoon Hollow Rd/Pine Point Rd Observed Peak Hour 16:00	Report Hour: 16:00 Total Entering Volume: 1,341	
Wellfleet Site Code 3879	Date/Time of Study Thu 9/3/15 07:00 - 09:00	Rt 6 @ Cahoon Hollow Rd/Pine Point Rd Observed Peak Hour 08:00	Report Hour: 08:00 Total Entering Volume: 1,574	

Cape Cod Commission Turning Movement Counts



Wellfleet	Rt 6 @ Cahoon Hollow Rd/Pine Point Rd	Report Hour: 16:00 Total Entering Volume: 1,639	
Site Code 3879	Date/Time of Study Mon 8/31/15 16:00 - 18:00	Observed Peak Hour 16:00	
Wellfleet	Rt 6 N-S @ Cove Rd	Report Hour: 16:00 Total Entering Volume: 1,558	
Site Code 3850	Date/Time of Study Thu 6/21/12 16:00 - 17:30	Observed Peak Hour 16:00	
Wellfleet	Rt 6 N-S @ Cove Rd	Report Hour: 16:00 Total Entering Volume: 810	
Site Code 3850	Date/Time of Study Thu 10/27/11 16:00 - 17:30	Observed Peak Hour 16:00	
Wellfleet	Rt 6 N-S @ Main St	Report Hour: 16:00 Total Entering Volume: 1,413	
Site Code 2292	Date/Time of Study Tue 9/26/17 16:00 - 18:00	Observed Peak Hour 16:00	
Wellfleet	Rt 6 N-S @ Main St	Report Hour: 16:00 Total Entering Volume: 1,435	
Site Code 2292	Date/Time of Study Mon 8/31/15 16:00 - 18:00	Observed Peak Hour 16:00	
Wellfleet	Rt 6 N-S @ Main St	Report Hour: 8:00 Total Entering Volume: 1,507	
Site Code 2292	Date/Time of Study Thu 7/31/14 7:00 - 9:00	Observed Peak Hour 8:00	
Wellfleet	Rt 6 N-S @ Main St	Report Hour: 16:00 Total Entering Volume: 1,763	
Site Code 2292	Date/Time of Study Thu 6/21/12 16:00 - 17:30	Observed Peak Hour 16:00	

Cape Cod Commission Turning Movement Counts



Wellfleet Rt 6 **N-S** @ Main St

Site Code: **2292** Date/Time of Study: Tue 12/6/11 16:00 - 17:30 Observed Peak Hour: 16:00

Report Hour: 16:00
Total Entering Volume: 817

Wellfleet Rt 6 **N-S** @ Wellfleet Drive-In

Site Code: **1261** Date/Time of Study: Tue 7/14/15 07:30 - 09:00 Observed Peak Hour: 07:30

Report Hour: 08:00
Total Entering Volume: 874

Wellfleet Rt 6 **N-S** @ Wellfleet Drive-In

Site Code: **1261** Date/Time of Study: Mon 7/20/15 16:00 - 17:30 Observed Peak Hour: 16:15

Report Hour: 16:00
Total Entering Volume: 1,404

Wellfleet Rt 6 **N-S** @ Lecount Hollow Rd/driveway

Site Code: **2297** Date/Time of Study: Tue 6/19/12 16:00 - 17:30 Observed Peak Hour: 16:00

Report Hour: 16:00
Total Entering Volume: 1,613

Wellfleet Rt 6 **N-S** @ Lecount Hollow Rd/driveway

Site Code: **2297** Date/Time of Study: Mon 10/31/11 16:00 - 17:30 Observed Peak Hour: 16:00

Report Hour: 16:00
Total Entering Volume: 1,040

Truro Route 6 **N-S** @ Truro Central Driveway

Site Code: **3812** Date/Time of Study: Thu 6/11/09 7:00 - 9:00 Observed Peak Hour: 7:45


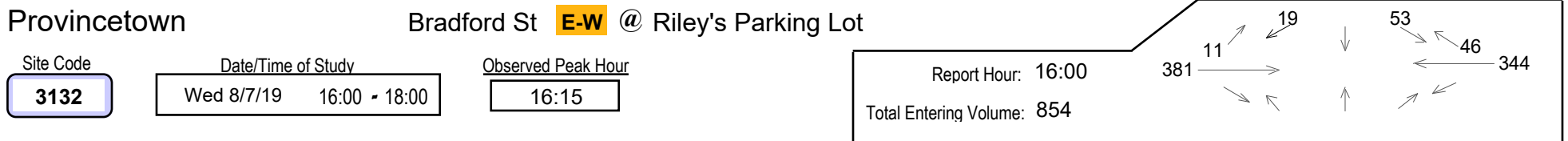
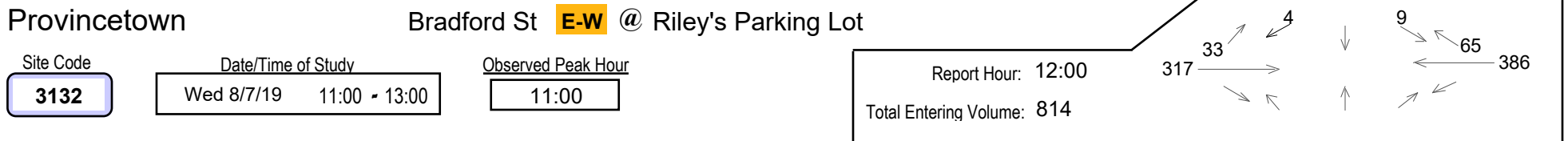



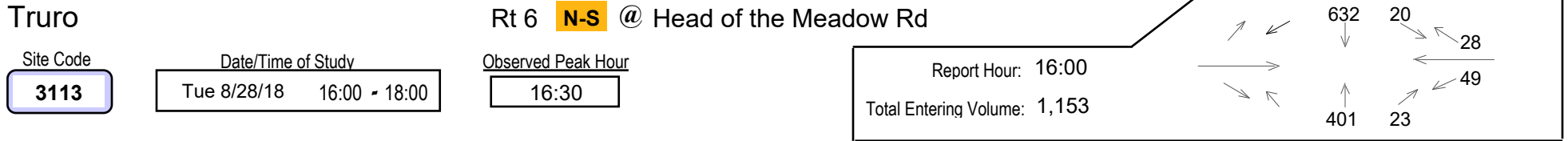
Report Hour: 8:00
Total Entering Volume: 750

Truro Route 6 **N-S** @ Truro Central Driveway

Site Code: **3812** Date/Time of Study: Thu 6/11/09 14:00 - 15:30 Observed Peak Hour: 14:15

Report Hour: 14:00
Total Entering Volume: 936

Cape Cod Commission Turning Movement Counts



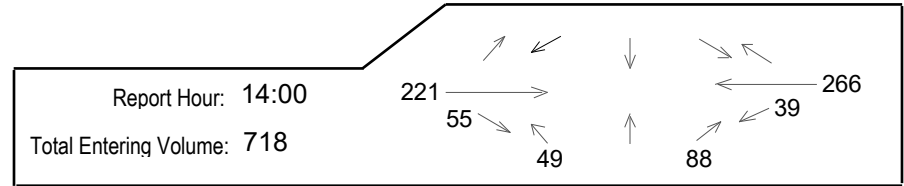
Cape Cod Commission Turning Movement Counts



Provincetown

Bradford St **E-W** @ Ryder St

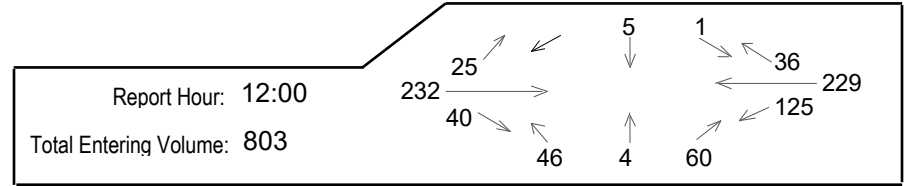
Site Code: **3133**
 Date/Time of Study: Wed 8/7/19 14:00 - 15:30
 Observed Peak Hour: 14:30



Provincetown

Bradford St **E-W** @ Standish Av

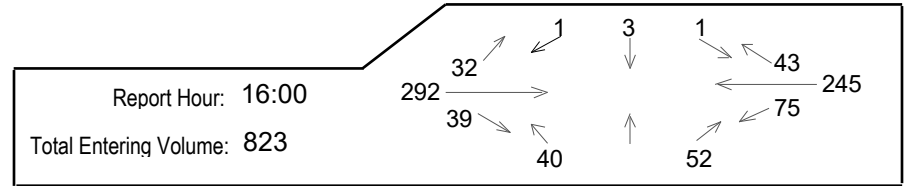
Site Code: **1249**
 Date/Time of Study: Wed 8/7/19 11:00 - 13:00
 Observed Peak Hour: 12:00



Provincetown

Bradford St **E-W** @ Standish Av

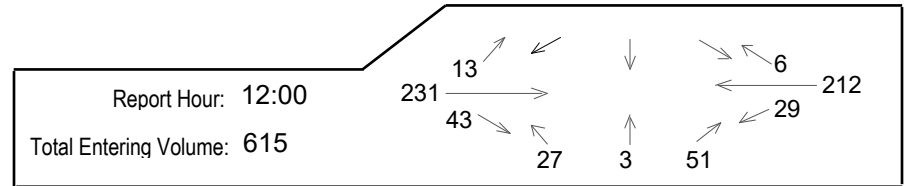
Site Code: **1249**
 Date/Time of Study: Wed 8/7/19 16:00 - 18:00
 Observed Peak Hour: 16:15



Provincetown

Bradford St **E-W** @ Standish Av

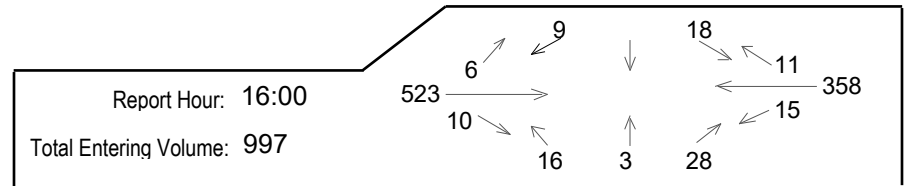
Site Code: **1249**
 Date/Time of Study: Thu 8/13/15 11:00 - 13:00
 Observed Peak Hour: 11:00



Provincetown

Bradford St (Rt 6A) **E-W** @ Johnson St

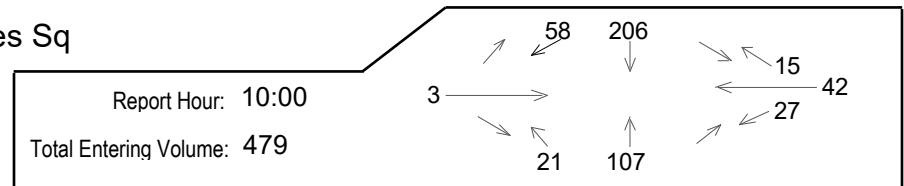
Site Code: **3821**
 Date/Time of Study: Wed 7/14/10 16:00 - 17:00
 Observed Peak Hour: 16:00



Provincetown

Commercial St **E-W** @ Standish St/Lopes Sq

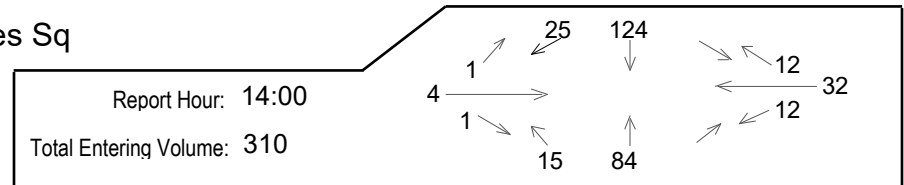
Site Code: **3134**
 Date/Time of Study: Wed 8/7/19 9:30 - 11:00
 Observed Peak Hour: 10:00



Provincetown

Commercial St **E-W** @ Standish St/Lopes Sq

Site Code: **3134**
 Date/Time of Study: Wed 8/7/19 14:00 - 15:30
 Observed Peak Hour: 14:30

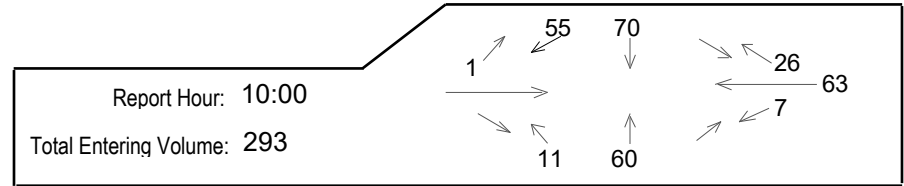


Cape Cod Commission Turning Movement Counts



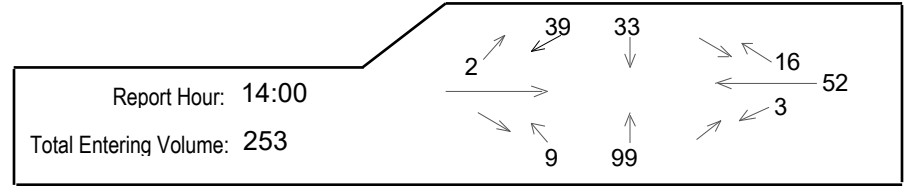
Provincetown Commerical St **E-W** @ Ryder St

Site Code: **3137**
 Date/Time of Study: Wed 8/7/19 9:30 - 11:00
 Observed Peak Hour: 10:00



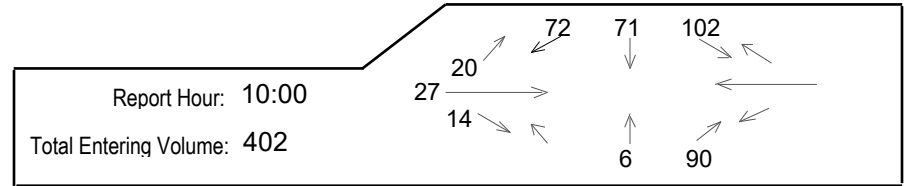
Provincetown Commerical St **E-W** @ Ryder St

Site Code: **3137**
 Date/Time of Study: Wed 8/7/19 14:00 - 15:30
 Observed Peak Hour: 14:00



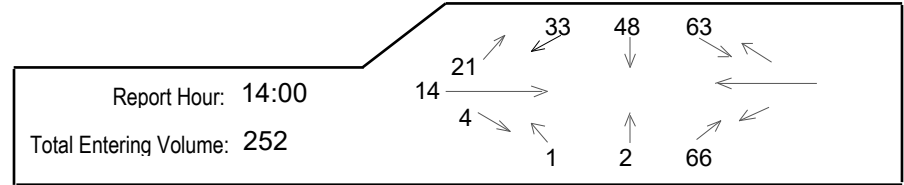
Provincetown MacMillan Pier/Lopes Sq **N-S** @ Ryder St Ext

Site Code: **3135**
 Date/Time of Study: Wed 8/7/19 9:30 - 11:00
 Observed Peak Hour: 10:00



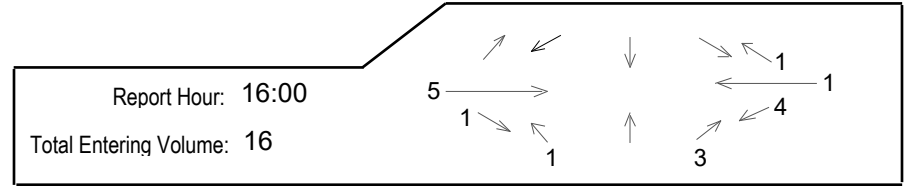
Provincetown MacMillan Pier/Lopes Sq **N-S** @ Ryder St Ext

Site Code: **3135**
 Date/Time of Study: Wed 8/7/19 14:00 - 15:30
 Observed Peak Hour: 14:30



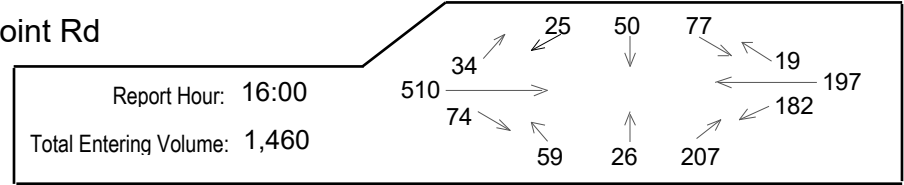
Provincetown Railroad Ave **E-W** @ Johnson St

Site Code: **3822**
 Date/Time of Study: Wed 7/14/10 16:00 - 17:15
 Observed Peak Hour: 16:00



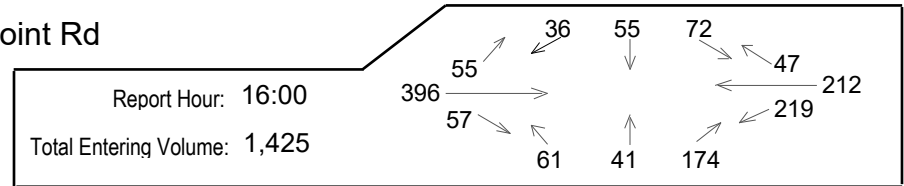
Provincetown Rt 6 **E-W** @ Conwell /Race Point Rd

Site Code: **2260**
 Date/Time of Study: Wed 7/18/12 16:00 - 17:30
 Observed Peak Hour: 16:00



Provincetown Rt 6 **E-W** @ Conwell /Race Point Rd

Site Code: **2260**
 Date/Time of Study: Thu 7/16/09 16:00 - 17:30
 Observed Peak Hour: 16:00



Cape Cod Commission Turning Movement Counts

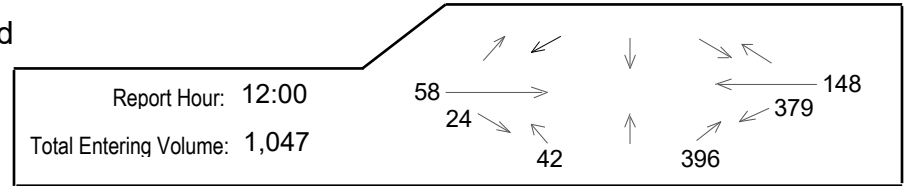


Provincetown

Site Code: **2261**
 Date/Time of Study: Wed 8/19/15 11:00 - 13:00

Rt 6 **E-W** @ Shank Painter Rd

Observed Peak Hour: 11:45

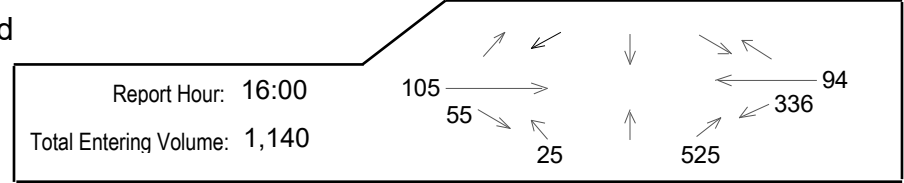


Provincetown

Site Code: **2261**
 Date/Time of Study: Tue 8/3/10 16:00 - 17:30

Rt 6 **E-W** @ Shank Painter Rd

Observed Peak Hour: 16:15

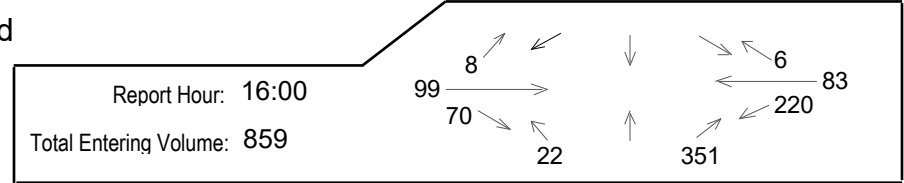


Provincetown

Site Code: **2261**
 Date/Time of Study: Wed 8/26/09 16:00 - 17:30

Rt 6 **E-W** @ Shank Painter Rd

Observed Peak Hour: 16:30

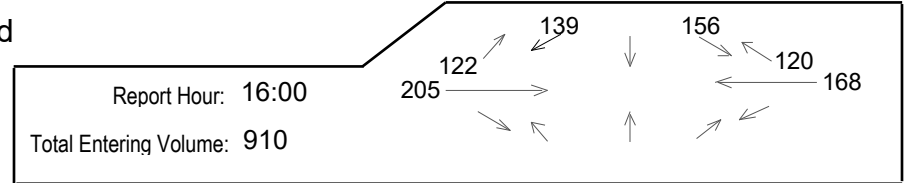


Provincetown

Site Code: **3843**
 Date/Time of Study: Tue 8/3/10 16:00 - 17:30

Rt 6A (Bradford St) **E-W** @ Shank Painter Rd

Observed Peak Hour: 16:30

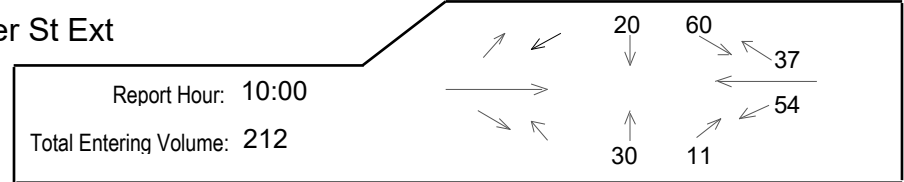


Provincetown

Site Code: **3136**
 Date/Time of Study: Wed 8/7/19 9:30 - 11:00

Ryder St Ext **E-W** @ Parking Lot/Ryder St Ext

Observed Peak Hour: 10:00

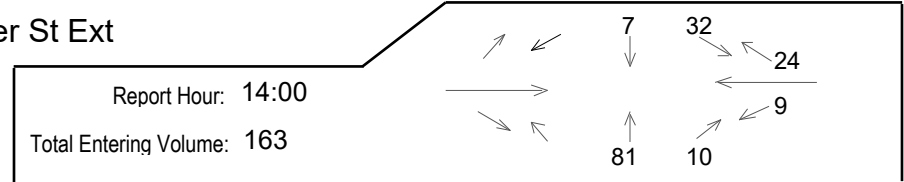


Provincetown

Site Code: **3136**
 Date/Time of Study: Wed 8/7/19 14:00 - 15:30

Ryder St Ext **E-W** @ Parking Lot/Ryder St Ext

Observed Peak Hour: 14:30

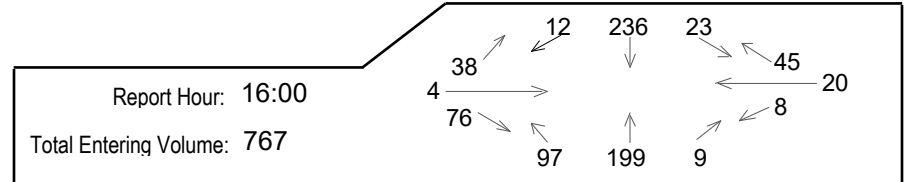


Provincetown

Site Code: **3845**
 Date/Time of Study: Tue 8/3/10 16:00 - 17:30

Shank Painter Rd **N-S** @ Court St

Observed Peak Hour: 16:15



Cape Cod Commission Turning Movement Counts



Provincetown

Shank Painter Rd **N-S** @ Jerome Smith Rd

Site Code

3844

Date/Time of Study

Tue 8/3/10 16:00 - 17:30

Observed Peak Hour

16:15

Report Hour: 16:00

Total Entering Volume: 1,054

