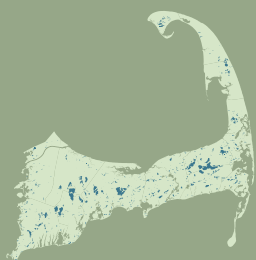


Yarmouth Ponds Profile

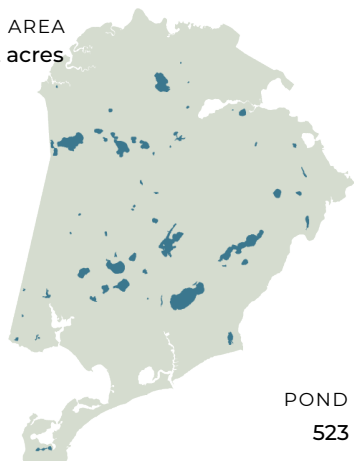
A RESOURCE OF THE CAPE COD FRESHWATER INITIATIVE



Water quality is critical to the vitality of the region's pond ecosystems and coastal embayments. Yet pollutants found in stormwater runoff, and in groundwater by which ponds are recharged, threaten the region's freshwater quality. Understanding the broad issues that impact Cape Cod's freshwater ponds, characteristics of the region's ponds, and actions at the local level all help set a baseline for understanding and action.

Yarmouth

TOWN AREA
16,202 acres



POND AREA
523 acres

3% of total town area is comprised of freshwater ponds and lakes

Top 5 Largest Ponds

POND	AREA
1. Swan Pond	88.5 acres
2. Long Pond	61.7 acres
3. Plashes Pond	51.7 acres
4. Dennis Pond	48.3 acres
5. Tom Matthews Pond	35.7 acres

Top 5 Deepest Ponds

POND	DEPTH
1. Long Pond	30 ft.
2. James Pond	30 ft.
3. Greenough Pond	25 ft.
4. Long Pond	25 ft.
5. Lily Pond	24 ft.

- 60** PONDS
- 11** 10+ Acre Ponds
- 28** Named Ponds
- 9** ACRES Average Pond Size
- 19** FEET Average Pond Depth

1 Fish Stocked Ponds

8 Ponds Adjacent to Cranberry Bogs

0 Ponds that Cross Town Boundaries

4 Ponds with Public Access

8 State Listed Great Ponds

14% Impervious Surfaces in Pond 300ft Buffer

10 Ponds with Coastal Plain Pondshores

21 Ponds with Rare Species Habitat

Pond Monitoring

Of the town's **60** ponds, **0** have three consecutive years of recent monitoring data and only **22%** of all the ponds have available monitoring data. The data record for this monitoring spans **13** years with an average of **0.4** sampling event at each monitored pond per year.

13 Ponds Monitored

0 Ponds with 3 Consecutive Years of Recent Data (2016-2021)

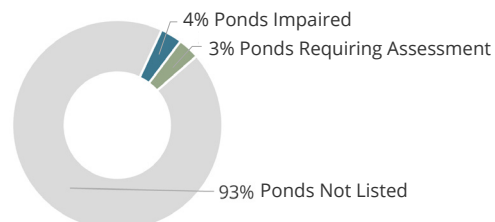
Water Quality Impairments

A lack of consistent and available monitoring data for all ponds means that we may be underestimating threats to waterbody health.

2 Harmful Algal Bloom Advisories Issued by EPA Since 2017

4 Ponds listed on MassDEP's Draft 2022 Integrated List of Waters

1 Freshwater Bathing Beaches with Sampling Failures for Fecal Coliform in 2022



Yarmouth Ponds Profile

A RESOURCE OF THE CAPE COD FRESHWATER INITIATIVE

Pond Watersheds

The land area that contributes to freshwater ponds and lakes is referred to as a pond watershed. Relatively few pond watersheds have been delineated across the Cape. Land area within pond watersheds is much larger than the water bodies themselves. In Yarmouth, **18%** of the town's total land area is within a delineated pond watershed.

14 Pond Watersheds Delineated
2,929 Acres of Pond Watershed Area
1 Pond Watershed that Cross Town Boundaries

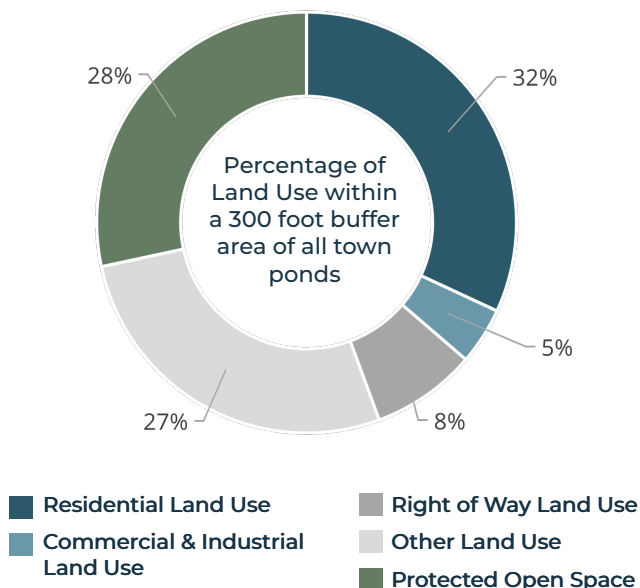


■ Freshwater Ponds
 ■ Pond Watershed Area

Some contributing pond watershed areas also extend beyond town boundaries and include additional acreage in neighboring towns.

Land Use in Pond Buffer Area

Understanding the way that land is used around our freshwater ponds contributes to a better understanding of potential pond impacts, stressors, and viable strategies to protect or restore pond health. **1,266** acres (or **8%**) of the town's total land area is within 300 feet of a freshwater pond.



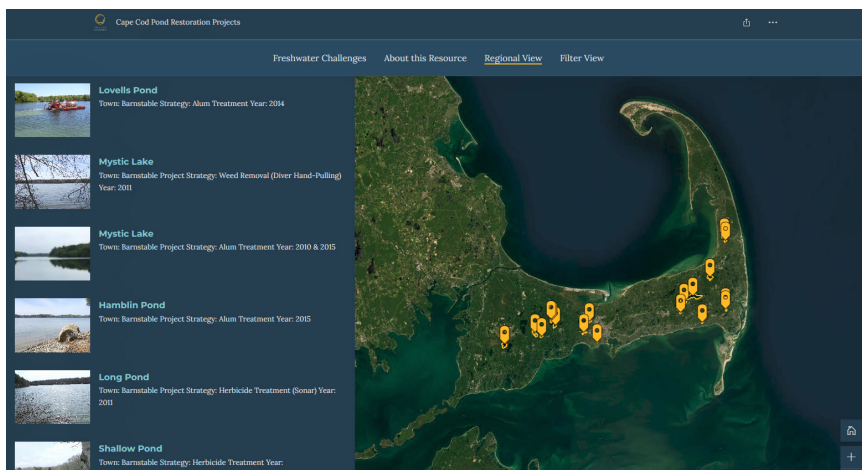
Documented Town Reports and Actions

There are **0** town or pond specific freshwater reports in the regional dataset.

Local Pond Organizations

Independent groups, organizing around a single or multiple ponds, voluntarily conduct educational and advocacy efforts and collect water quality monitoring data, which is not always available or sufficient for regional analysis.

There are **0** local pond organizations in the regional dataset.



Pond Strategies Implemented

Updates and additional projects will be added as information becomes available. Review project details at: cccom.link/pond-restoration-projects

There are **0** implemented pond strategies in the regional dataset.