









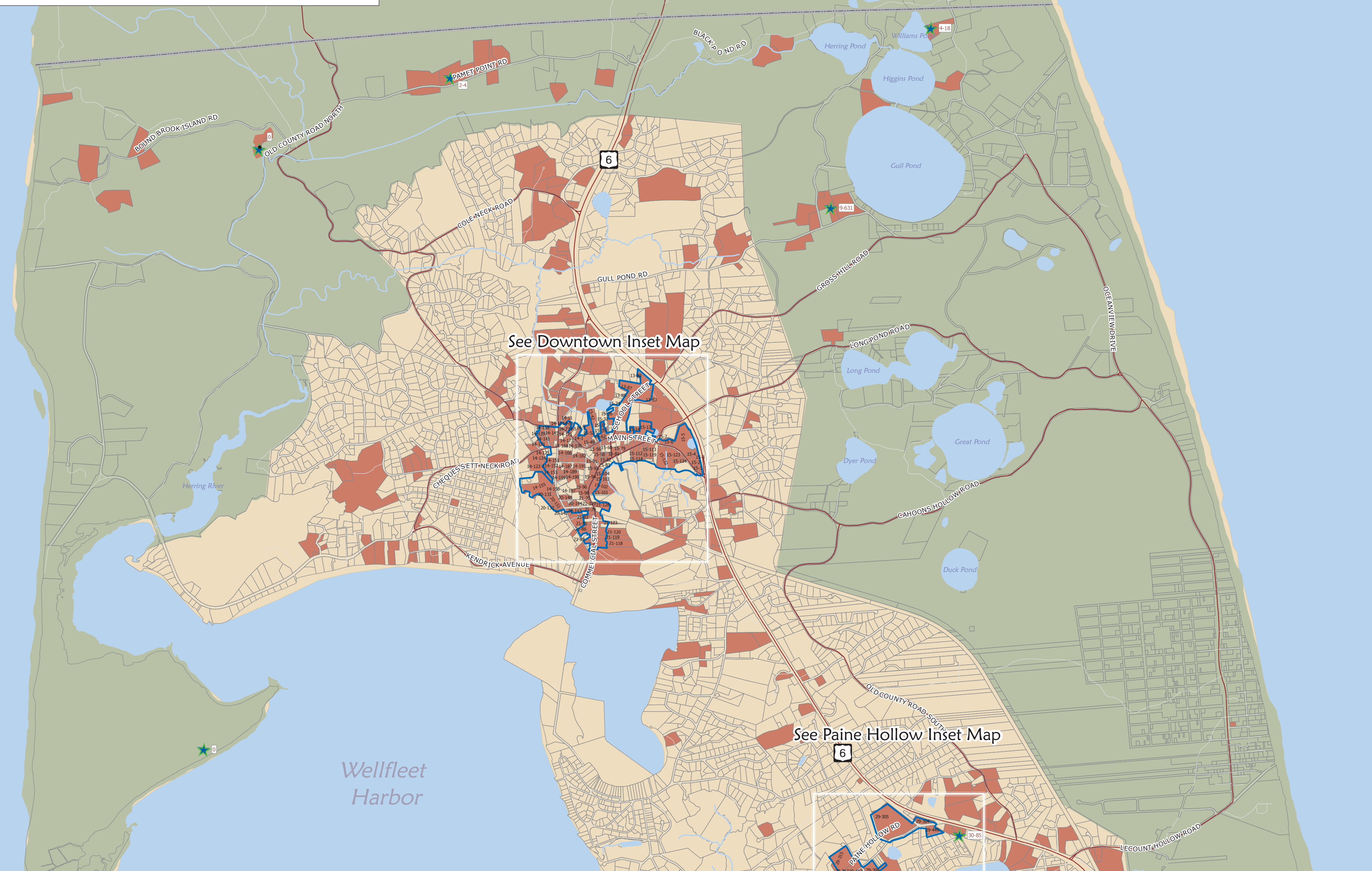



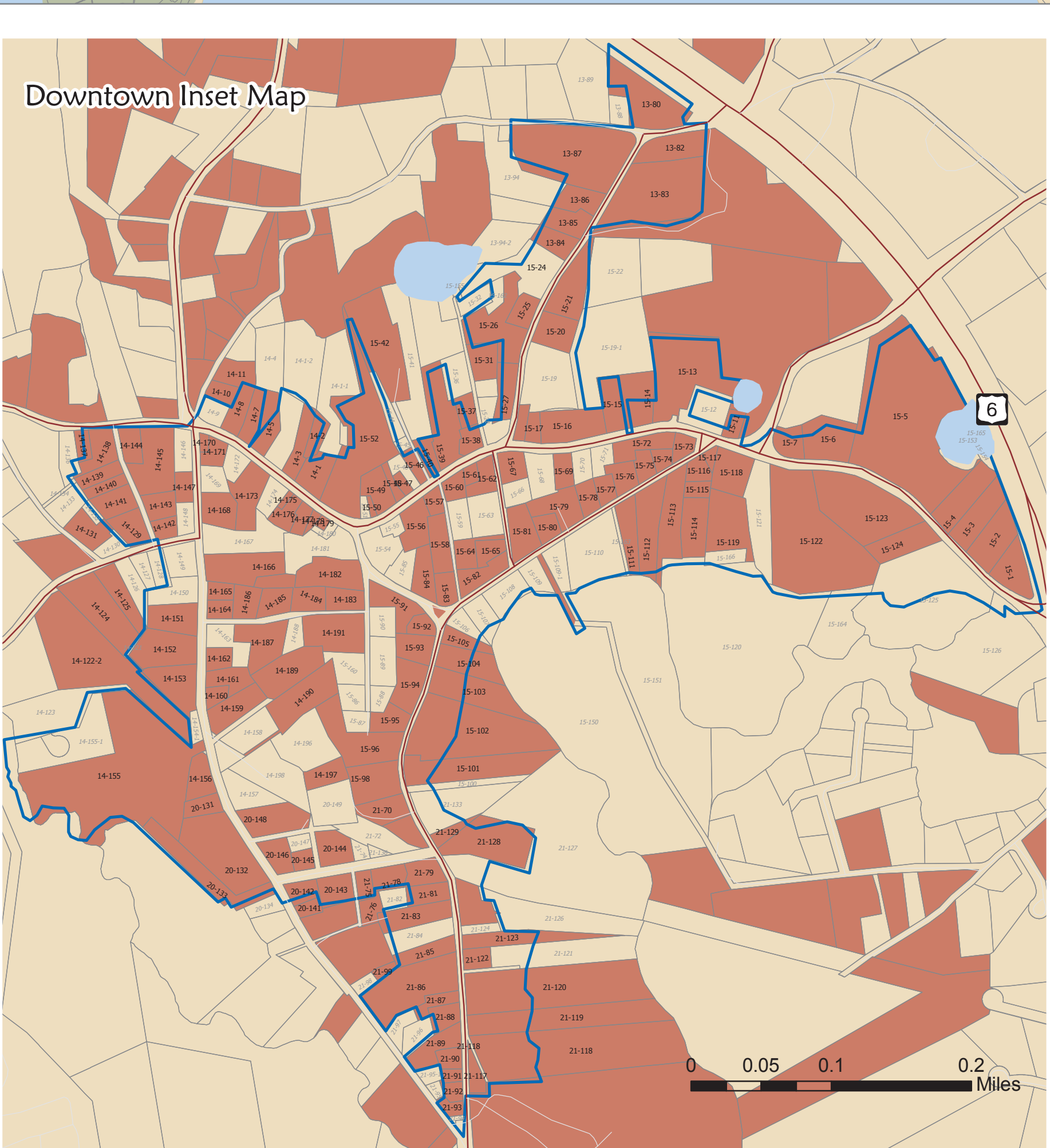
Wellfleet Historic Property Inventory

-  Cape Cod National Seashore
-  Historic Property Inventory Form
-  National Register Historic Districts
-  National Register Historic Properties
-  Parcels
-  Town Line
-  Regional Roads
-  Local Roads
-  Streams
-  Ponds



See Downtown Inset Map

See Paine Hollow Inset Map



Created by A. Reynolds, Cape Cod Commission GIS Analyst
December 2, 2009

Source: Town of Wellfleet Assessors data, 2007

The Cape Cod Commission is a division of Barnstable County.

The information depicted on these maps is for planning purposes only. It is not adequate for legal boundary definition, regulatory interpretation, or parcel level analysis. It should not substitute for actual on-site survey, or supersede deed research.

