













Regional Policy Plan

Effective April 29, 2002

Functional Classification of Cape Cod Roadways

-  Federal Aid Urban Boundary
Roads inside the boundary are classified as follows:
-  Urban Extension of Rural Principal Arterial
-  Urban Extension of Rural Minor Arterial
-  Urban Minor Arterial
-  Urban Collector
- Roads Outside the Federal Aid Urban Boundary are Classified as Follows:
-  Rural Other Principal Arterial
-  Rural Minor Arterial
-  Rural Major Collector
-  Rural Minor Collector
-  Local Roads & Others in Rural and Urban Areas
-  Ferry Route
-  Mass. Military Reservation

Data Sources:

Functional Classification: Roads selected and identified by the Bureau of Transportation Planning and Development for the Massachusetts Highway Department Yearend 2000 Road Inventory. Updated by CCC Transportation staff, 2001 to improve geographic accuracy.

Federal Aid Urban Area: from attribute data in the Massachusetts Highway Department Yearend 2000 Road Inventory.

Military Reservation, Federal Aid Urban Area, digitized by CCC, 2001.

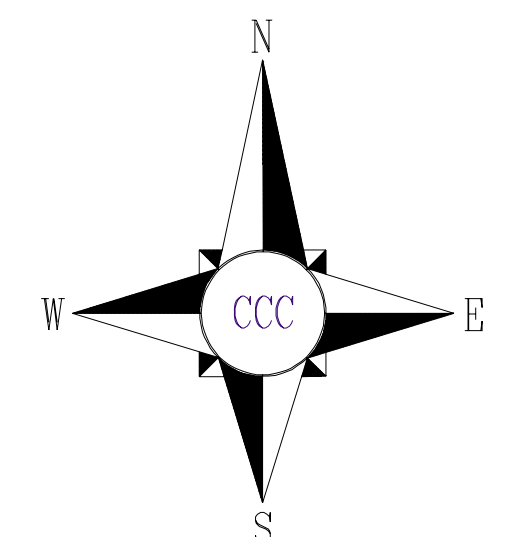


This map was produced by the Cape Cod Commission's Geographic Information System department for the Regional Policy Plan update, submitted January 10, 2002, effective April 29, 2002, with any amendments listed below:

Corrections are welcome at the Cape Cod Commission office.

Basemap features: MassGIS, (digital), 1988, from 1:25,000 scale USGS Quadrangle Sheets; late 1970's and earlier 1:100,000 scale maps. Includes ponds, roads, coastline, town boundaries.

This map is illustrative and all depicted boundaries are approximate. It is intended for planning purposes only -- not site specific purposes.

Scale - 1:80,000



Functional Classification of Cape Cod Roadways

